DBS Offshore Wind

RWE Renewables UK Dogger Bank South (West) Limited
RWE Renewables UK Dogger Bank South (East) Limited

Dogger Bank South Offshore Wind Farms

Land Plans (Onshore) (Revision 4)

Document Date:	April 2025
Application Reference:	2.7
Revision Number:	04
Classification:	Unrestricted

RWE MASDAR

Company:	**RWE Renewables UK Dogger Bank South (West) Limited and RWE Renewables UK Dogger Bank South (East) Limited**	Asset:	**Development**
Project:	**Dogger Bank South Offshore Wind Farms**	Sub Project/Package	**Consents**
Document Title or Description:	Land Plans (Onshore) (Revision 4)		
Document Number:	005028746-04	Contractor Reference Number:	N/A

COPYRIGHT © RWE Renewables UK Dogger Bank South (West) Limited and RWE Renewables UK Dogger Bank South (East) Limited, 2024. All rights reserved.

This document is supplied on and subject to the terms and conditions of the Contractual Agreement relating to this work, under which this document has been supplied, in particular:

LIABILITY

In preparation of this document RWE Renewables UK Dogger Bank South (West) Limited and RWE Renewables UK Dogger Bank South (East) Limited has made reasonable efforts to ensure that the content is accurate, up to date and complete for the purpose for which it was contracted. RWE Renewables UK Dogger Bank South (West) Limited and RWE Renewables UK Dogger Bank South (East) Limited makes no warranty as to the accuracy or completeness of material supplied by the client or their agent.

Other than any liability on RWE Renewables UK Dogger Bank South (West) Limited and RWE Renewables UK Dogger Bank South (East) Limited detailed in the contracts between the parties for this work RWE Renewables UK Dogger Bank South (West) Limited and RWE Renewables UK Dogger Bank South (East) Limited shall have no liability for any loss, damage, injury, claim, expense, cost or other consequence arising as a result of use or reliance upon any information contained in or omitted from this document.

Any persons intending to use this document should satisfy themselves as to its applicability for their intended purpose.

The user of this document has the obligation to employ safe working practices for any activities referred to and to adopt specific practices appropriate to local conditions.

Rev No.	Date	Status/Reason for Issue	Author	Checked by	Approved by
01	June 2024	Final for DCO Application	DM	RWE	RWE
02	October 2024	Submission at Pre-Examination Procedural Deadline	DM	RWE	RWE
03	January 2025	Submission to accompany Project Change Request 2	DM	RWE	RWE
04	April 2025	Submission at Deadline 4	DM	RWE	RWE

Revision Change Log			
Rev No.	Page	Section	Description
01	N/A	N/A	Submitted for DCO application
02	4 to 24	N/A	The Lands Plans (Onshore) have been updated, as requested in the Section 55 checklist from the Planning Inspectorate, to prove improve clarity by adding additional road names in bold type to make roads more easily identifiable in line with the descriptions in the Book of Reference.
03	4 to 24	N/A	The Land Plans (Onshore) have been updated to reflect the changes made to the Onshore Substation Zone as a result of the Project Change Request 2 [document reference 10.53].
04	18 to 20	N/A	The Land Plans (Onshore) have been updated to reflect the changes to land parcels around the Jock's Lodge Road Improvement Scheme.

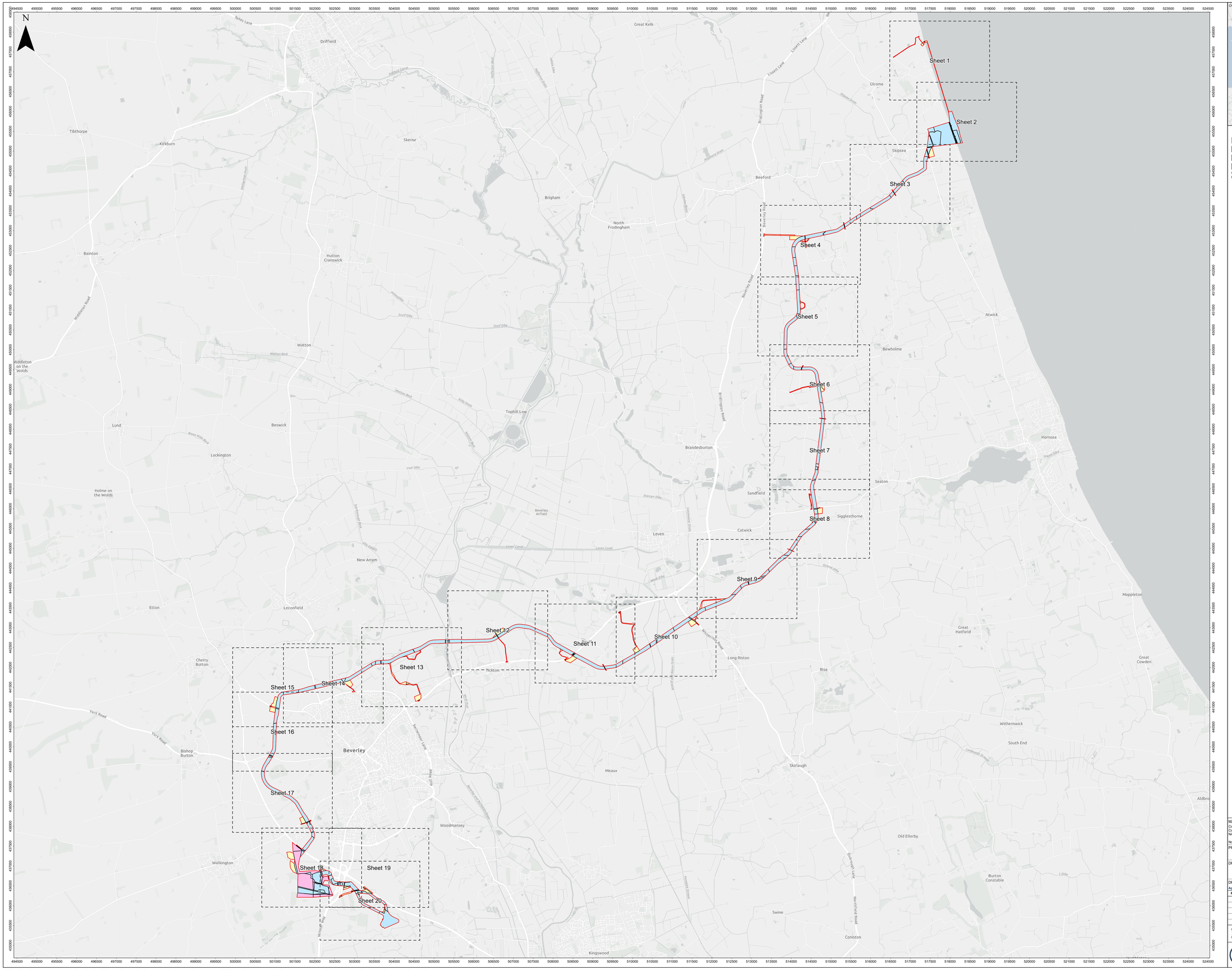

LEGEND

- Order Limits
- Freehold Acquisition
- Acquisition of Rights
- Temporary Possession
- Sheet Boundary

MAP NOTES / DATA SOURCES:
Contains OS data © Crown Copyright and database right 2025
Contains data from OS Zoomstack, Esri UK, Esri, TomTom, Garmin, GeoTechnologies, Inc, METI/NASA, USGS

Not to be used for Navigation.

PROJECT TITLE

Dogger Bank South

DRAWING TITLE

Land Plans - Onshore

DRAWING NUMBER: **005028746-01**

PAGE NUMBER: **Key Plan**

Application Reference: 2.7 / APFP Regulations: 5(2)(i)

REV	DATE	REMARKS	DRAW	CHEK	APRD
01	June 2024	FINAL for DCO Application	PA	IM	GH
02	October 2024	FINAL for Pre-Examination Procedural Deadline A	PA	IM/PR	GH
03	January 2025	FINAL for Project Change Request 2	PA	IM/PR	GH
04	April 2025	FINAL for Deadline 4	PA	IM/PR	GH

0 0.35 0.7 1.05 1.4 Km
0 0.15 0.3 0.45 0.6 Miles

N GRID NORTH

SCALE	1:30,000	PLOT SIZE	A0
DATUM	OSGB 1936	VERTICAL REF	N/A
PRJ	British National Grid		

DALCOUR MACLAREN

DBS Offshore Wind

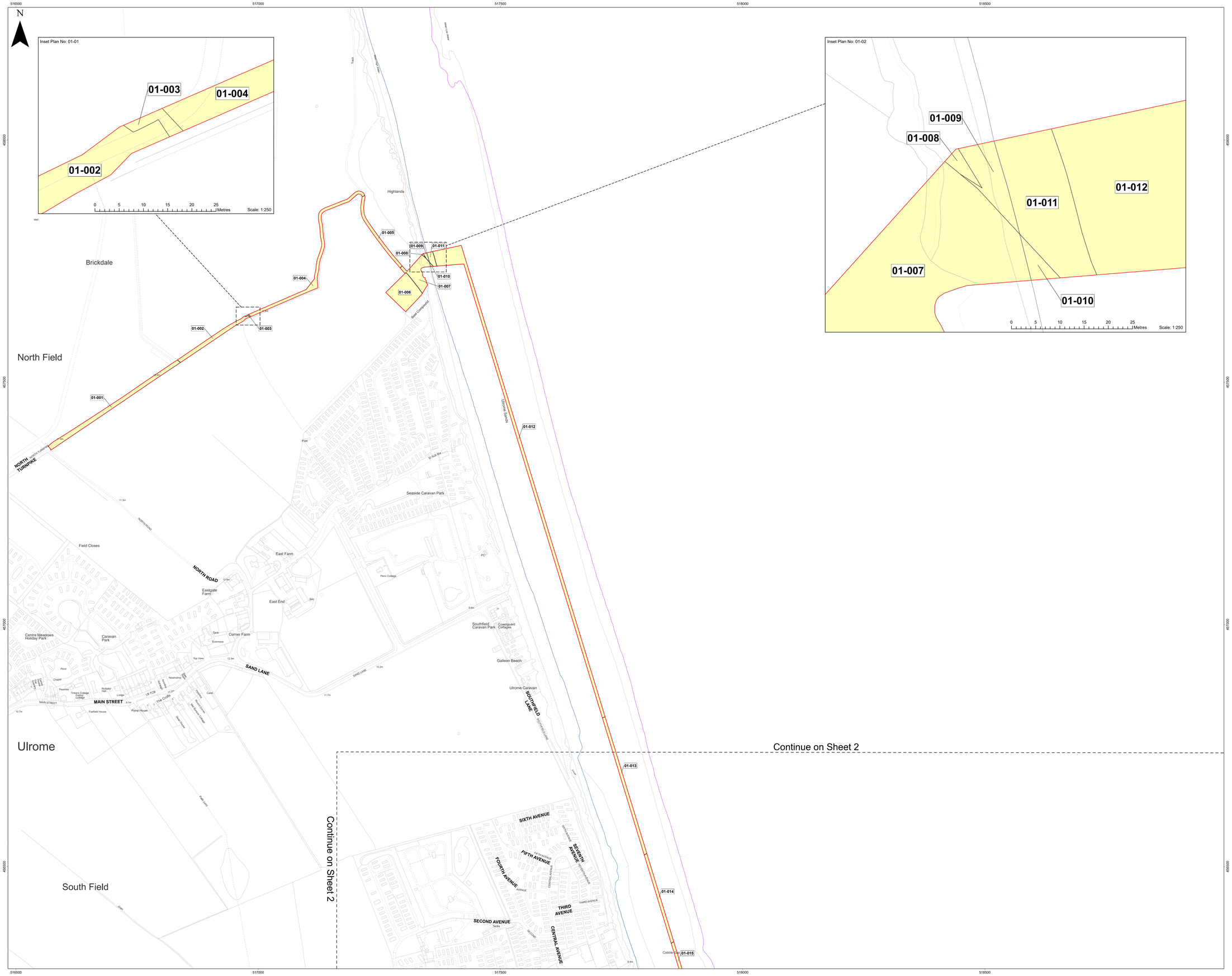

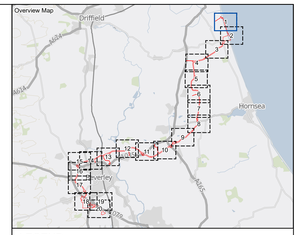

LEGEND
- Order Limits
- Temporary Possession
- Sheet Boundary
- Mean High Water Line
- Mean Low Water Line

MAP NOTES / DATA SOURCES:
© Crown copyright [and database rights] (2024) license number 100042124

Not to be used for Navigation.

PROJECT TITLE
Dogger Bank South

DRAWING TITLE
Land Plans - Onshore

DRAWING NUMBER: **005028746-01** PAGE NUMBER: **1 of 20**

Application Reference: 2.7 / APFP Regulations: 5(2)(i)

REV	DATE	REMARKS	DRAW	CHEK	APRD
01	June 2024	FINAL for DCO Application	PA	IM	GH
02	October 2024	FINAL for Pre-Examination Procedural Deadline A	PA	IM/PR	GH
03	January 2025	FINAL for Project Change Request 2	PA	IM/PR	GH
04	April 2025	FINAL for Deadline 4	PA	IM/PR	GH

0 0.03 0.06 0.09 0.12 Km
0 0.01 0.03 0.04 0.06 Miles

SCALE 1:2,500 PLOT SIZE A0
DATUM OSGB 1936 VERTICAL REF N/A
GRID British National Grid
GRID NORTH

DALCOUR MACLAREN
DBS Offshore Wind

DOC Path: C:\Users\Paulo.Alexandre\Dalcour Maclaren\Dogger Bank South Offshore Wind Farm 22000026 - Geomatics\02 Working Data\18_LAND_PLANS\20240311_22000026_Land_Plans_V1\20240311_22000026_Land_Plans_V1.aprx | Layout: 20240311_22000026_Land_Plans_V1 | User: Paulo.Alexandre | Date: June 2024

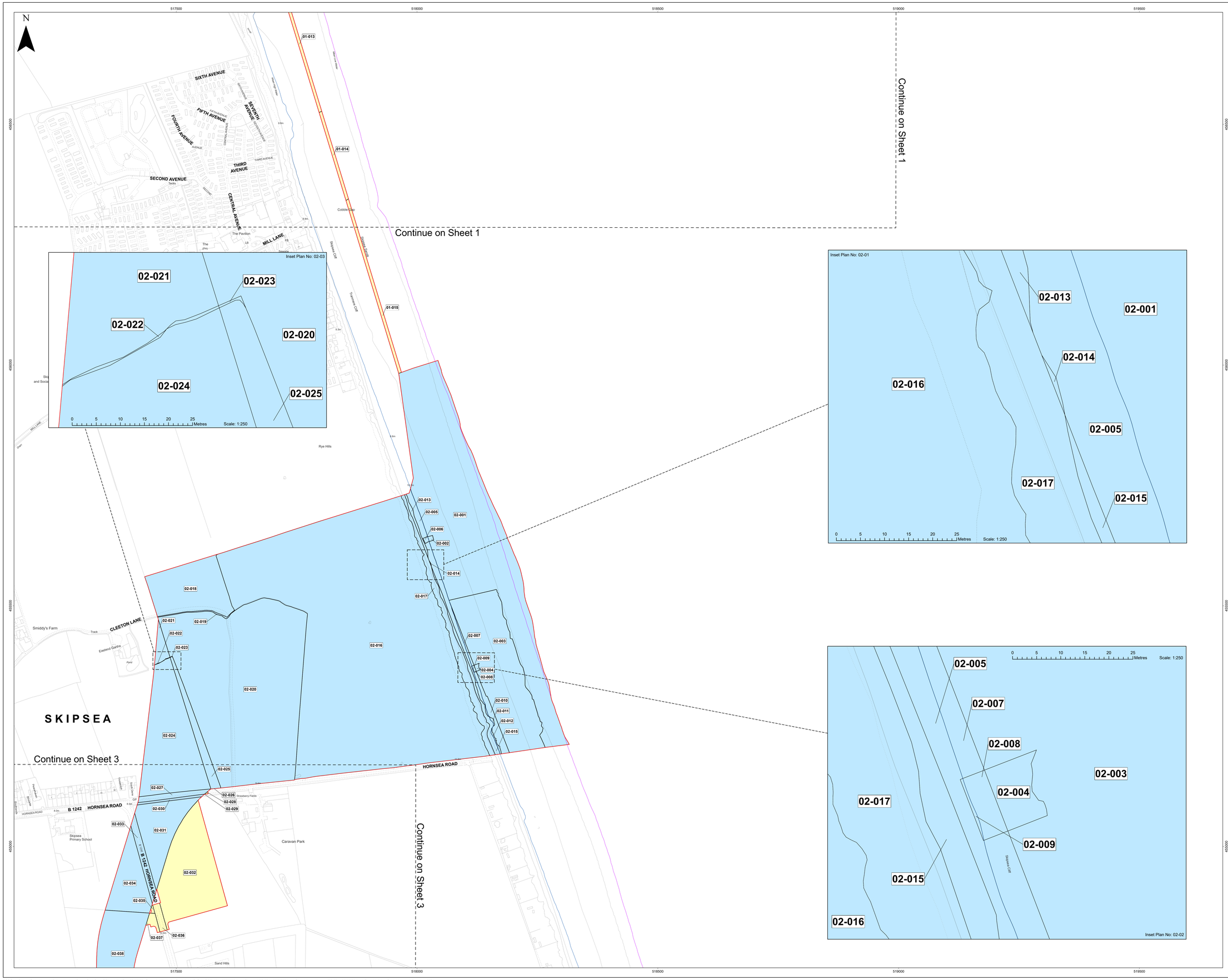

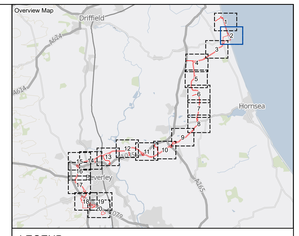

LEGEND

- Order Limits
- Acquisition of Rights
- Temporary Possession
- Sheet Boundary
- Mean High Water Line
- Mean Low Water Line

MAP NOTES / DATA SOURCES:
© Crown copyright [and database rights] (2024) license number 100042124

Not to be used for Navigation.

PROJECT TITLE

Dogger Bank South

DRAWING TITLE

Land Plans - Onshore

DRAWING NUMBER: **005028746-01** PAGE NUMBER: **2 of 20**

Application Reference: 2.7 / APFP Regulations: 5(2)(i)

REV	DATE	REMARKS	DRAW	CHEK	APRD
01	June 2024	FINAL for DCO Application	PA	IM	GH
02	October 2024	FINAL for Pre-Examination Procedural Deadline A	PA	IM/PR	GH
03	January 2025	FINAL for Project Change Request 2	PA	IM/PR	GH
04	April 2025	FINAL for Deadline 4	PA	IM/PR	GH

0 0.03 0.06 0.09 0.12 Km
0 0.01 0.03 0.04 0.06 Miles

SCALE 1:2,500 PLOT SIZE A0
DATUM OSGB 1936 VERTICAL REF N/A
GRID NORTH GRID British National Grid

DALCOUR MACLAREN

DBS Offshore Wind

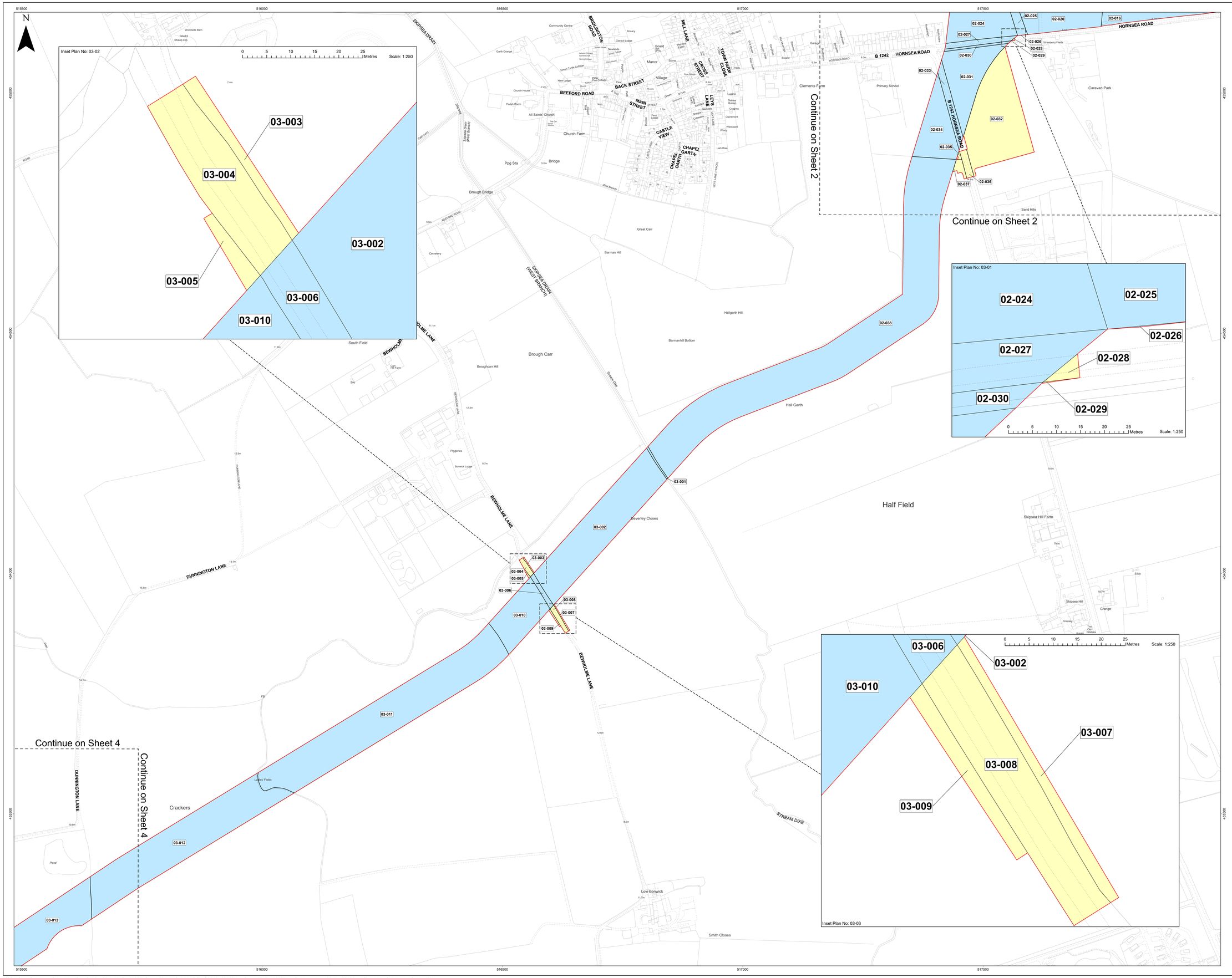

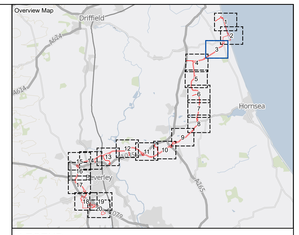

LEGEND

- Order Limits
- Acquisition of Rights
- Temporary Possession
- Sheet Boundary

MAP NOTES / DATA SOURCES:
© Crown copyright [and database rights] (2024) license number 100042124

Not to be used for Navigation.

PROJECT TITLE
Dogger Bank South

DRAWING TITLE
Land Plans - Onshore

DRAWING NUMBER: **005028746-01** PAGE NUMBER: **3 of 20**

Application Reference: 2.7 / APFP Regulations: 5(2)(i)

REV	DATE	REMARKS	DRAW	CHEK	APRD
01	June 2024	FINAL for DCO Application	PA	IM	GH
02	October 2024	FINAL for Pre-Examination Procedural Deadline A	PA	IM/PR	GH
03	January 2025	FINAL for Project Change Request 2	PA	IM/PR	GH
04	April 2025	FINAL for Deadline 4	PA	IM/PR	GH

0 0.03 0.06 0.09 0.12 Km
0 0.01 0.03 0.04 0.06 Miles

SCALE 1:2,500 PLOT SIZE A0
DATUM OSGB 1936 VERTICAL REF N/A
PRJ British National Grid
GRID NORTH

DALCOUR MACLAREN
DBS Offshore Wind

DOC Path: C:\Users\Paulo.Alexandre\Dalcour Maclaren\Dogger Bank South Offshore Wind Farm 22000026 - Geomatics\02 Working Data\18_LAND_PLANS\20240311_22000026_Land_Plans_V1\20240311_22000026_Land_Plans_V1.aprx | Layout: 20240311_22000026_Land_Plans_V1 | User: Paulo.Alexandre | Date: June 2024

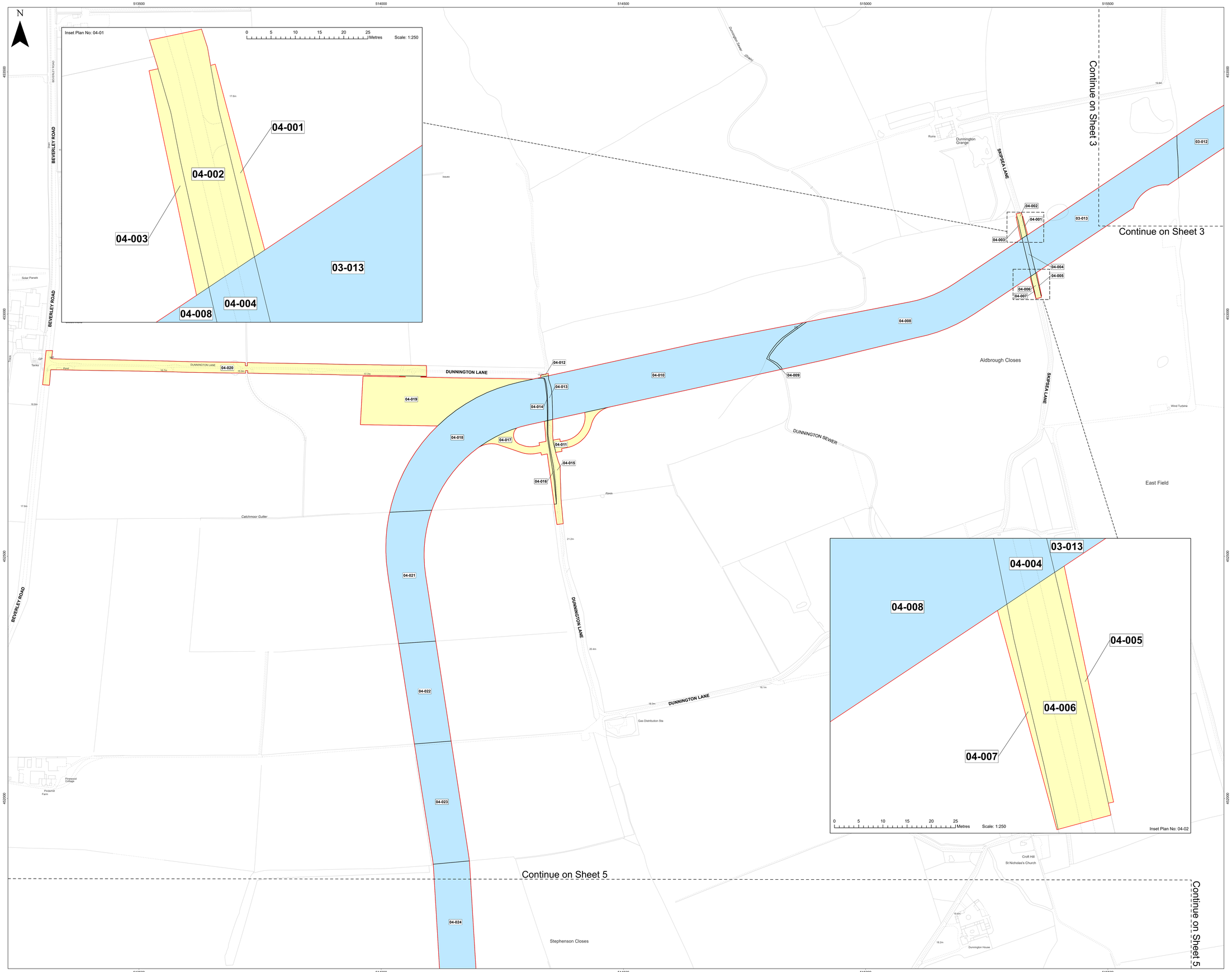

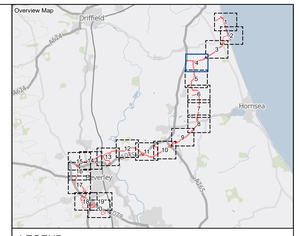

LEGEND

- Order Limits
- Acquisition of Rights
- Temporary Possession
- Sheet Boundary

MAP NOTES / DATA SOURCES:

© Crown copyright [and database rights] (2024) license number 100042124

Not to be used for Navigation.

PROJECT TITLE

Dogger Bank South

DRAWING TITLE

Land Plans - Onshore

DRAWING NUMBER: **005028746-01** PAGE NUMBER: **4 of 20**

Application Reference: 2.7 / APFP Regulations: 5(2)(i)

REV	DATE	REMARKS	DRAW	CHEK	APRD
01	June 2024	FINAL for DCO Application	PA	IM	GH
02	October 2024	FINAL for Pre-Examination Procedural Deadline A	PA	IM/PR	GH
03	January 2025	FINAL for Project Change Request 2	PA	IM/PR	GH
04	April 2025	FINAL for Deadline 4	PA	IM/PR	GH

0 0.03 0.06 0.09 0.12 Km

0 0.01 0.03 0.04 0.06 Miles

SCALE 1:2,500 PLOT SIZE A0

DATUM OSGB 1936 VERTICAL REF N/A

PRJ British National Grid

DALCOUR MACLAREN

DBS Offshore Wind

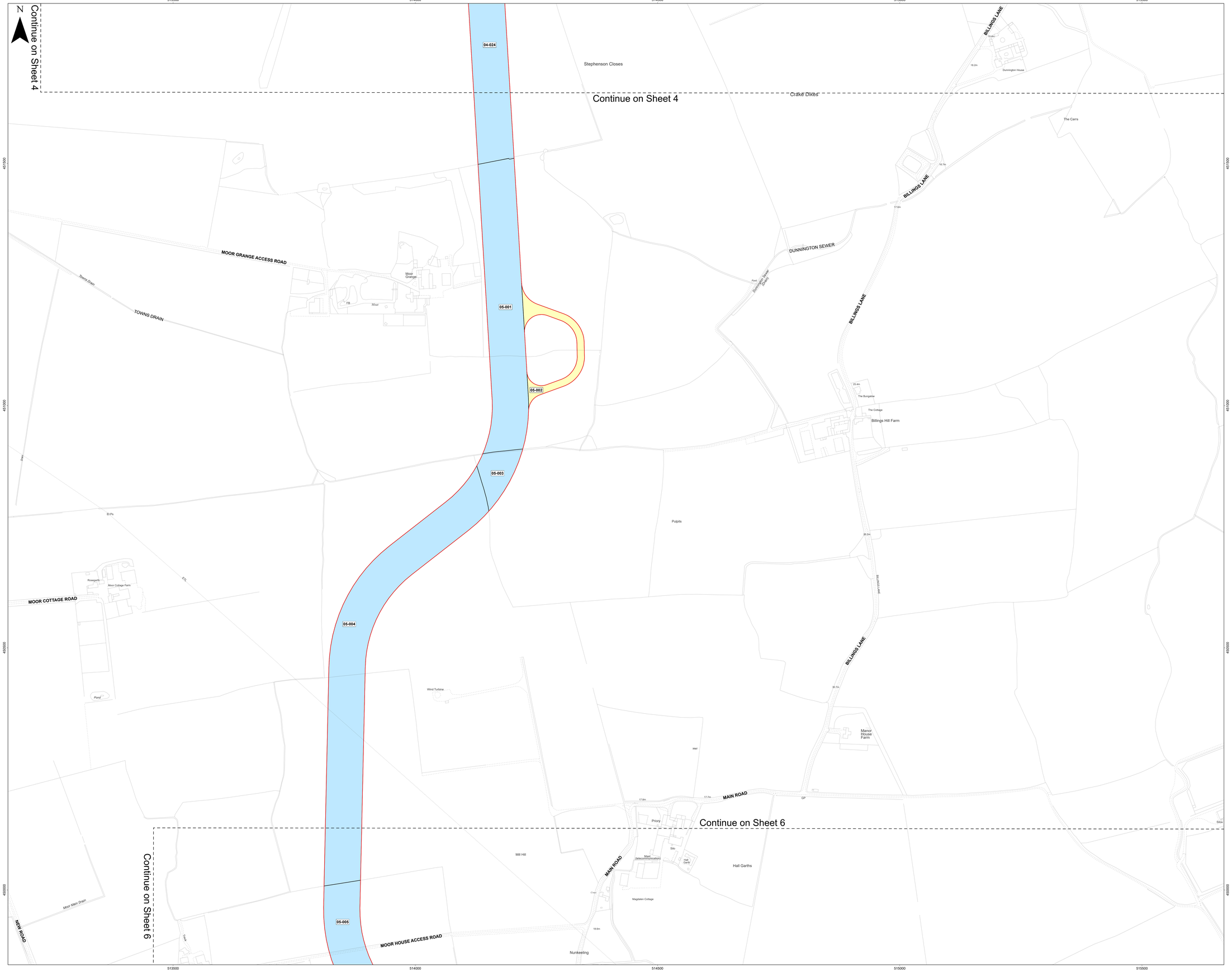

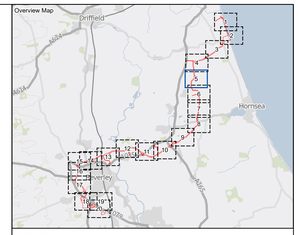

LEGEND

- Order Limits
- Acquisition of Rights
- Temporary Possession
- Sheet Boundary

MAP NOTES / DATA SOURCES:
© Crown copyright [and database rights] (2024) license number 100042124

Not to be used for Navigation.

PROJECT TITLE
Dogger Bank South

DRAWING TITLE
Land Plans - Onshore

DRAWING NUMBER: **005028746-01** PAGE NUMBER: **5 of 20**

Application Reference: 2.7 / APFP Regulations: 5(2)(i)

REV	DATE	REMARKS	DRAW	CHEK	APRD
01	June 2024	FINAL for DCO Application	PA	IM	GH
02	October 2024	FINAL for Pre-Examination Procedural Deadline A	PA	IM/PR	GH
03	January 2025	FINAL for Project Change Request 2	PA	IM/PR	GH
04	April 2025	FINAL for Deadline 4	PA	IM/PR	GH

0 0.03 0.06 0.09 0.12 Km
0 0.01 0.03 0.04 0.06 Miles

SCALE 1:2,500 PLOT SIZE A0
DATUM VERTICAL REF N/A
OSGB 1936
PRJ British National Grid
GRID NORTH

DALCOUR MACLAREN

DBS Offshore Wind

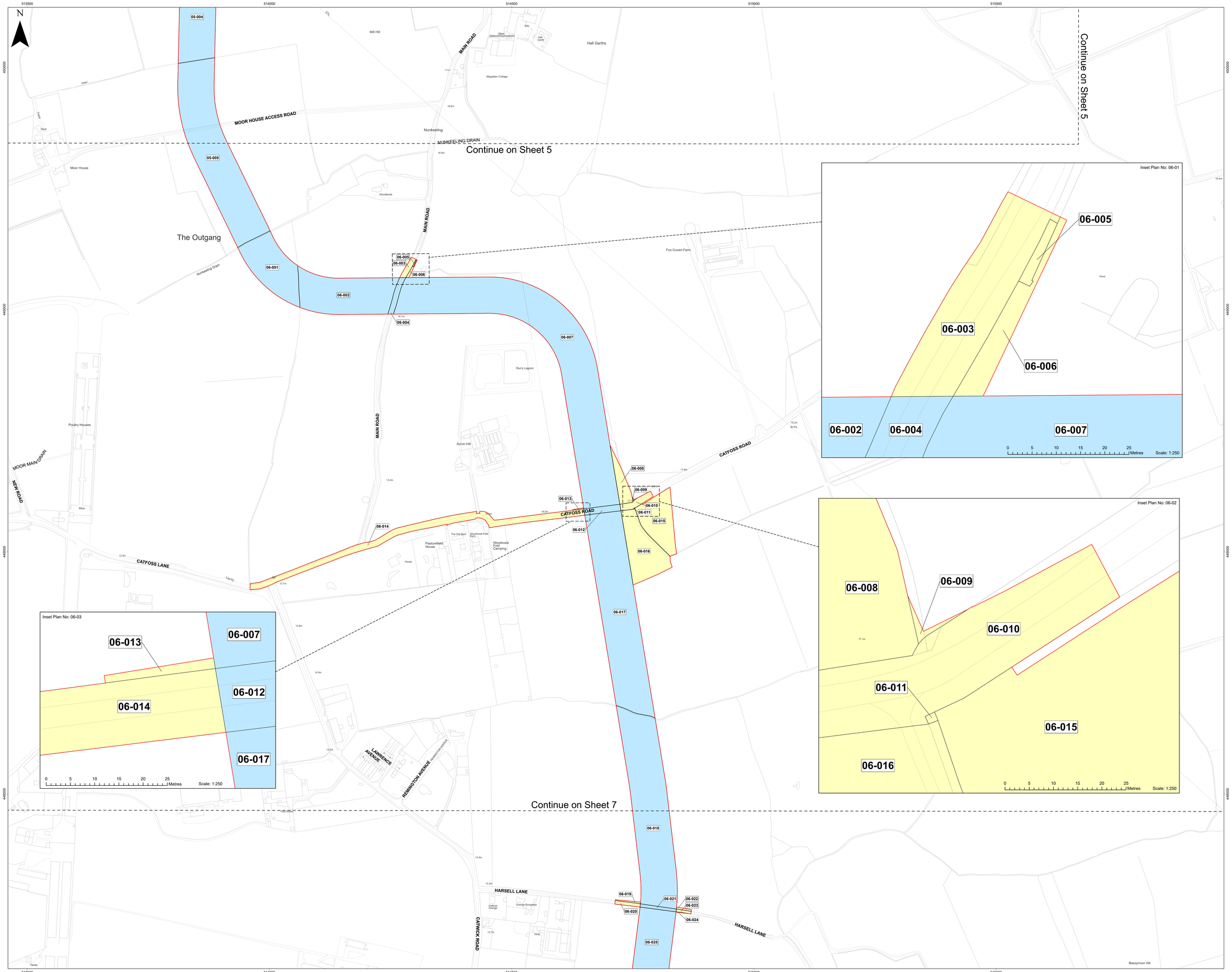

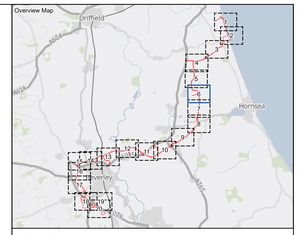

LEGEND

- Order Limits
- Acquisition of Rights
- Temporary Possession
- Sheet Boundary

MAP NOTES / DATA SOURCES:
© Crown copyright [and database rights] (2024) license number 100042124

Not to be used for Navigation.

PROJECT TITLE
Dogger Bank South

DRAWING TITLE
Land Plans - Onshore

DRAWING NUMBER: **005028746-01** PAGE NUMBER: **6 of 20**

Application Reference: 2.7 / APFP Regulations: 5(2)(i)

REV	DATE	REMARKS	DRAW	CHEK	APRD
01	June 2024	FINAL for DCO Application	PA	IM	GH
02	October 2024	FINAL for Pre-Examination Procedural Deadline A	PA	IM/PR	GH
03	January 2025	FINAL for Project Change Request 2	PA	IM/PR	GH
04	April 2025	FINAL for Deadline 4	PA	IM/PR	GH

0 0.03 0.06 0.09 0.12 Km
0 0.01 0.03 0.04 0.06 Miles

N GRID NORTH

SCALE 1:2,500 PLOT SIZE A0
DATUM OSGB 1936 VERTICAL REF N/A
PSU British National Grid

DALCOUR MACLAREN

DBS Offshore Wind

DOC Path: C:\Users\Paulo.Alexandre\Dalcour Maclaren\Dogger Bank South Offshore Wind Farm 22000026 - Geomatics\02 Working Data\18_LAND_PLANS\20240311_22000026_Land_Plans_V1\20240311_22000026_Land_Plans_V1.aprx | Layout: 20240311_22000026_Land_Plans_V1 | User: Paulo.Alexandre | Date: June 2024

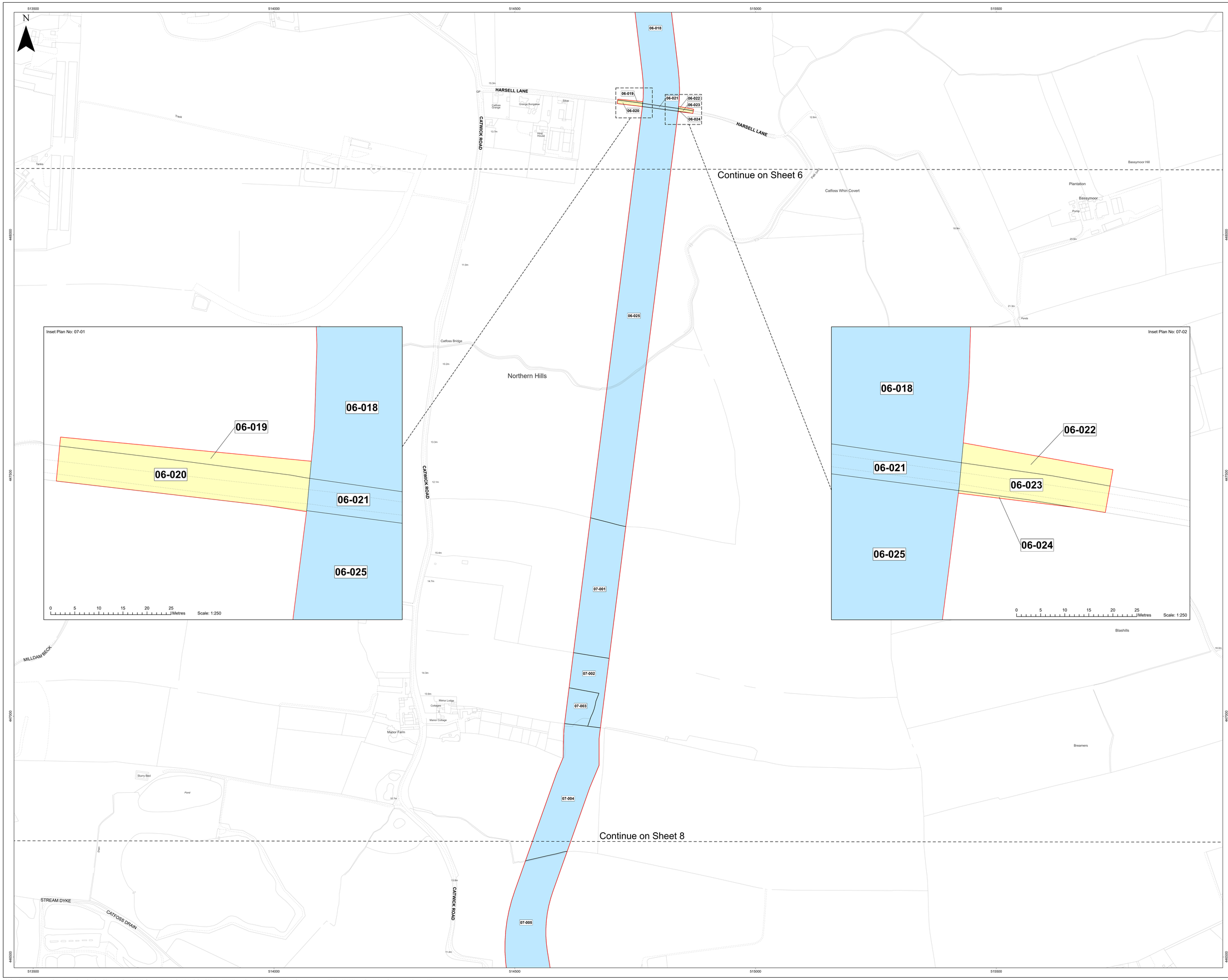

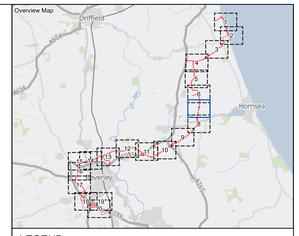

LEGEND
- Order Limits
- Acquisition of Rights
- Temporary Possession
- Sheet Boundary

MAP NOTES / DATA SOURCES:
© Crown copyright [and database rights] (2024) license number 100042124

Not to be used for Navigation.

PROJECT TITLE
Dogger Bank South

DRAWING TITLE
Land Plans - Onshore

DRAWING NUMBER: **005028746-01**
PAGE NUMBER: **7 of 20**
Application Reference: 2.7 / APFP Regulations: 5(2)(i)

REV	DATE	REMARKS	DRAW	CHEK	APRD
01	June 2024	FINAL for DCO Application	PA	IM	GH
02	October 2024	FINAL for Pre-Examination Procedural Deadline A	PA	IM/PR	GH
03	January 2025	FINAL for Project Change Request 2	PA	IM/PR	GH
04	April 2025	FINAL for Deadline 4	PA	IM/PR	GH

0 0.03 0.06 0.09 0.12 Km
0 0.01 0.03 0.04 0.06 Miles

SCALE	1:2,500	PLOT SIZE	A0
DATUM	OSGB 1936	VERTICAL REF	N/A
PRJ	British National Grid		

DALCOUR MACLAREN
DBS Offshore Wind

DOC Path: C:\Users\Paulo.Alexandre\Dalcour Maclaren\Dogger Bank South Offshore Wind Farm 22000026 - Geomatics\02 Working Data\18_LAND_PLANS\20240311_22000026_Land_Plans_V1\20240311_22000026_Land_Plans_V1.aprx | Layout: 20240311_22000026_Land_Plans_V1 | User: Paulo.Alexandre | Date: June 2024

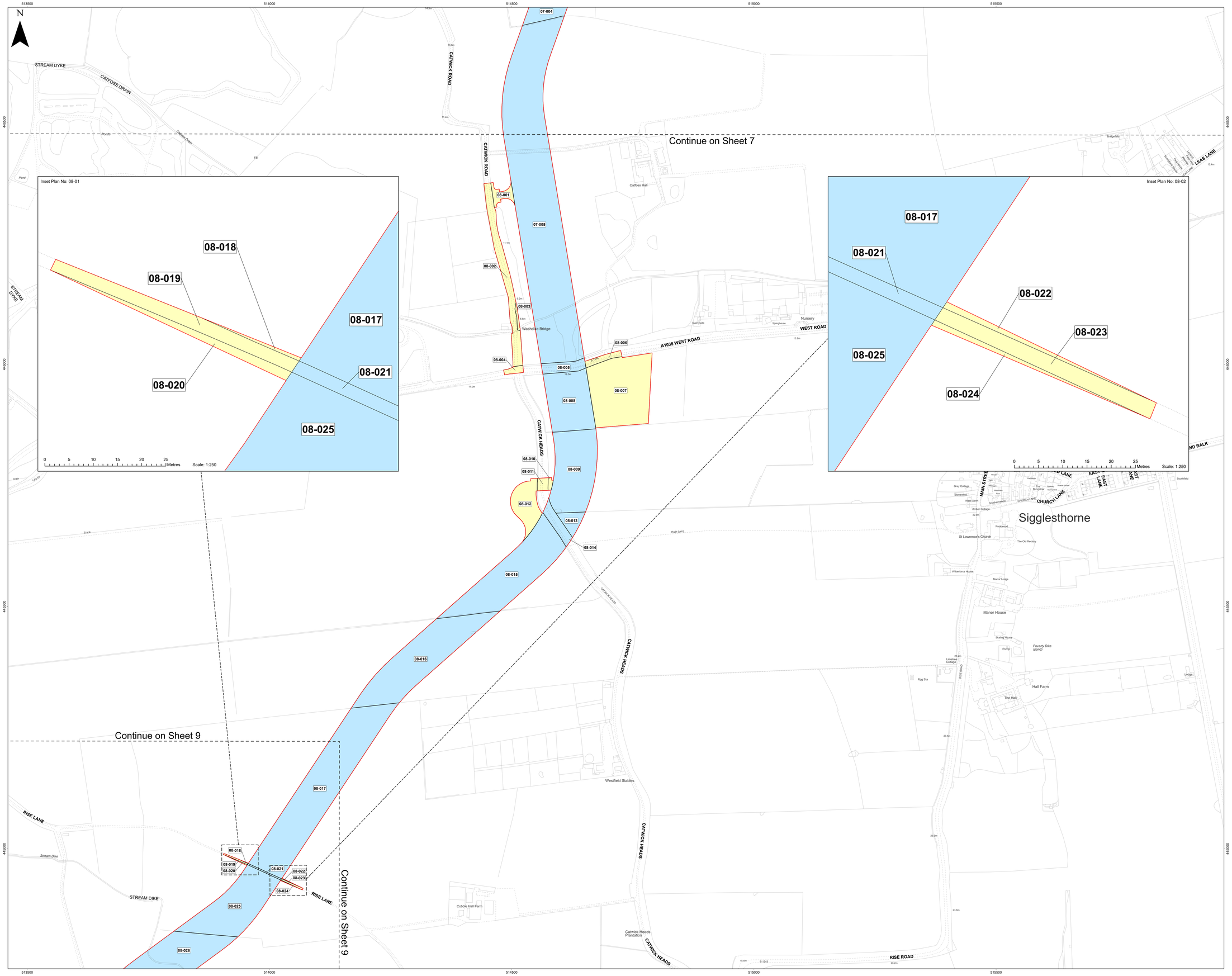

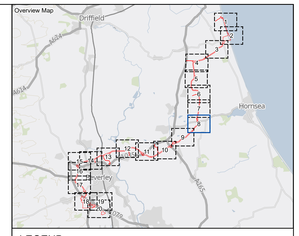

LEGEND

- Order Limits
- Acquisition of Rights
- Temporary Possession
- Sheet Boundary

MAP NOTES / DATA SOURCES:
© Crown copyright [and database rights] (2024) license number 100042124

Not to be used for Navigation.

PROJECT TITLE

Dogger Bank South

DRAWING TITLE

Land Plans - Onshore

DRAWING NUMBER: **005028746-01** PAGE NUMBER: **8 of 20**

Application Reference: 2.7 / APFP Regulations: 5(2)(i)

REV	DATE	REMARKS	DRAW	CHEK	APRD
01	June 2024	FINAL for DCO Application	PA	IM	GH
02	October 2024	FINAL for Pre-Examination Procedural Deadline A	PA	IM/PR	GH
03	January 2025	FINAL for Project Change Request 2	PA	IM/PR	GH
04	April 2025	FINAL for Deadline 4	PA	IM/PR	GH

0 0.03 0.06 0.09 0.12 Km
0 0.01 0.03 0.04 0.06 Miles

SCALE	1:2,500	PLOT SIZE	A0
DATUM	OSGB 1936	VERTICAL REF	N/A
GRID	British National Grid		

DALCOUR MACLAREN

DBS Offshore Wind

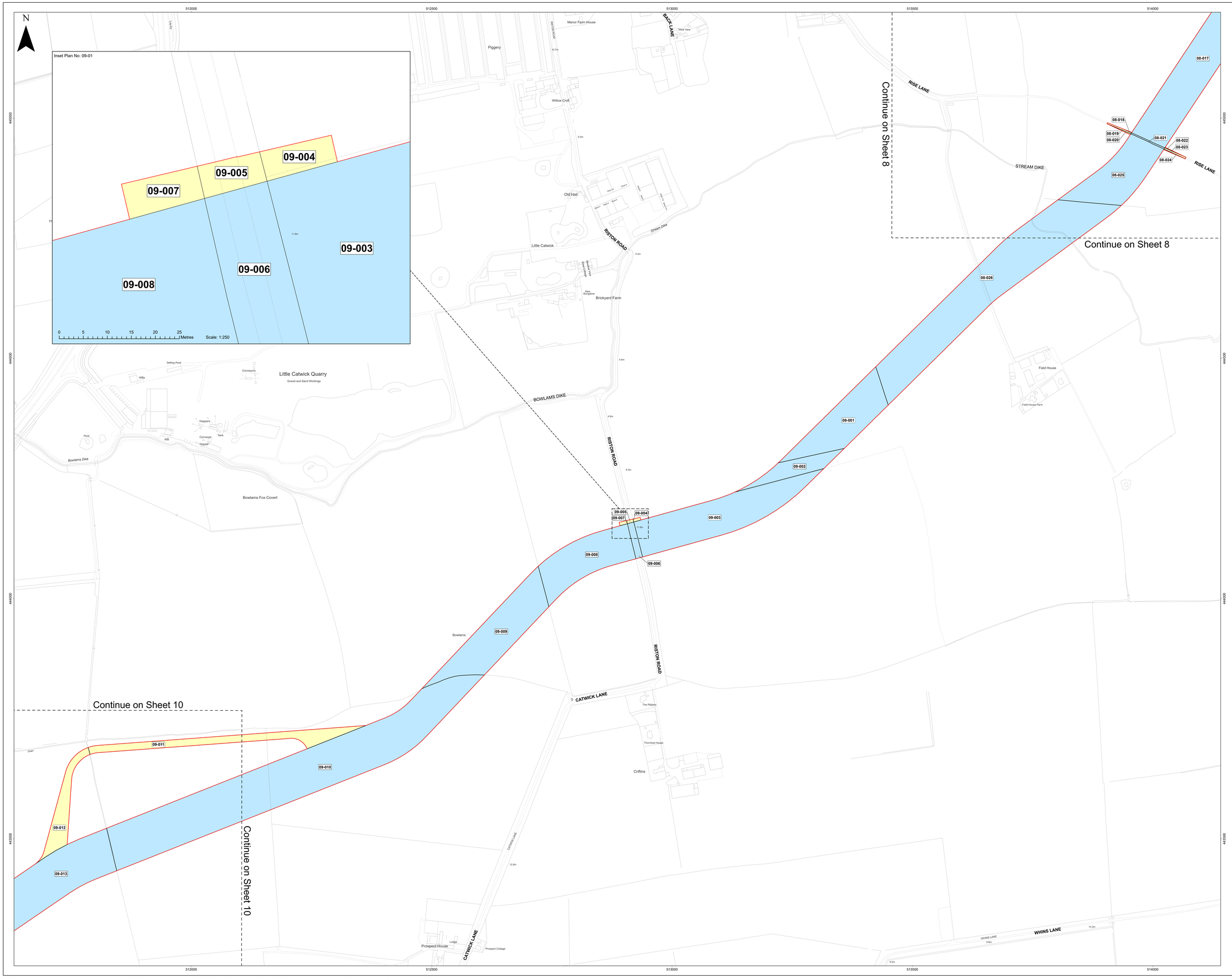

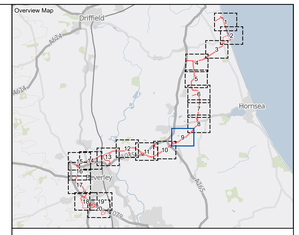

LEGEND

- Order Limits
- Acquisition of Rights
- Temporary Possession
- Sheet Boundary

MAP NOTES / DATA SOURCES:

© Crown copyright [and database rights] (2024) license number 100042124

Not to be used for Navigation.

PROJECT TITLE

Dogger Bank South

DRAWING TITLE

Land Plans - Onshore

DRAWING NUMBER: **005028746-01**

PAGE NUMBER: **9 of 20**

Application Reference: 2.7 / APFP Regulations: 5(2)(i)

REV	DATE	REMARKS	DRAW	CHEK	APRD
01	June 2024	FINAL for DCO Application	PA	IM	GH
02	October 2024	FINAL for Pre-Examination Procedural Deadline A	PA	IM/PR	GH
03	January 2025	FINAL for Project Change Request 2	PA	IM/PR	GH
04	April 2025	FINAL for Deadline 4	PA	IM/PR	GH

0 0.03 0.06 0.09 0.12 Km

0 0.01 0.03 0.04 0.06 Miles

GRID NORTH

SCALE 1:2,500 PLOT SIZE A0

DATUM VERTICAL REF N/A

OSGB 1936

PRJ British National Grid

DALCOUR MACLAREN

DBS Offshore Wind

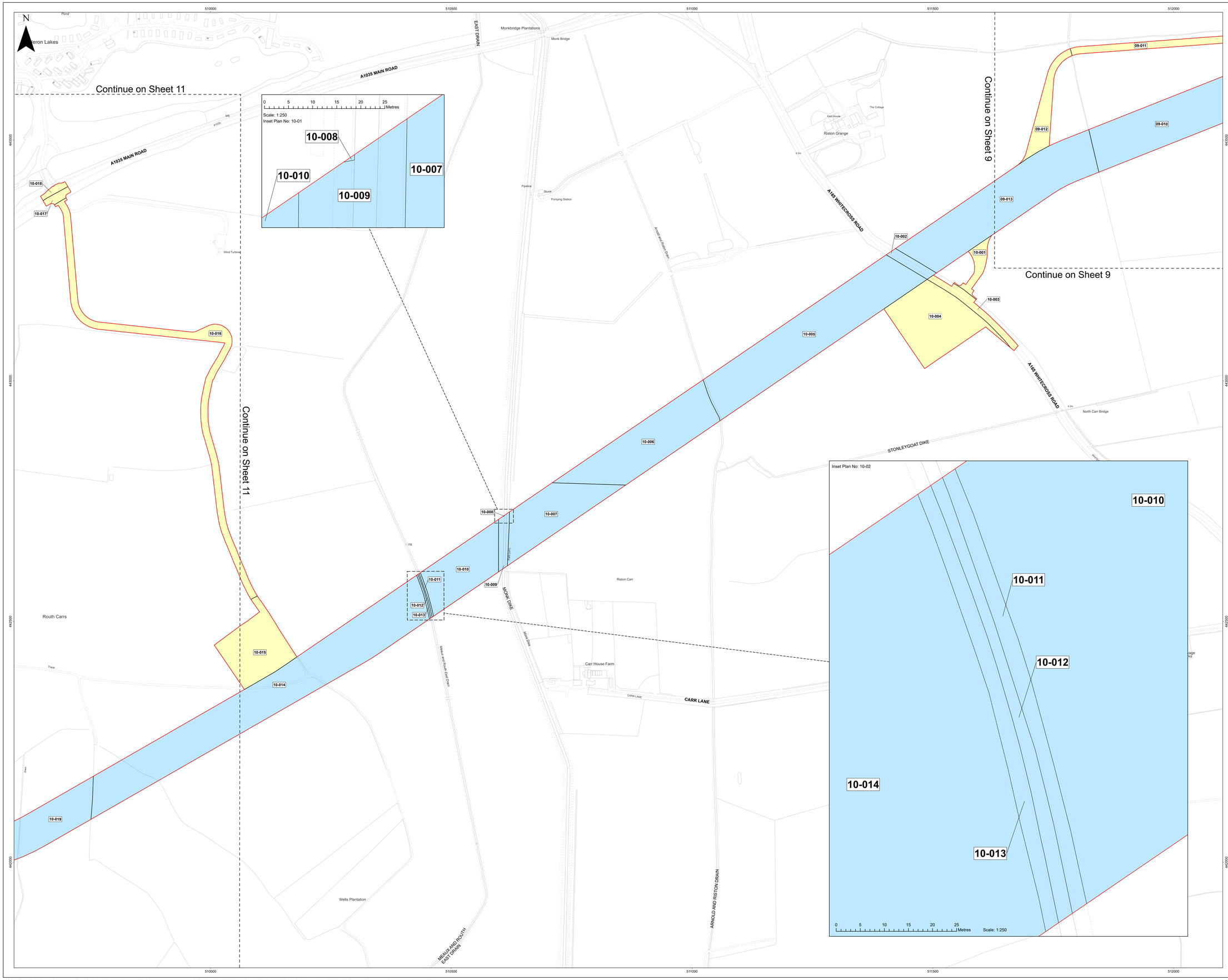

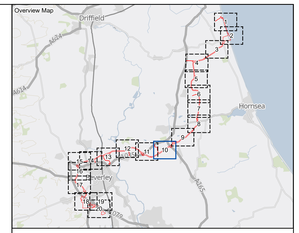

LEGEND

- Order Limits
- Acquisition of Rights
- Temporary Possession
- Sheet Boundary

MAP NOTES / DATA SOURCES:
© Crown copyright [and database rights] (2024) license number 100042124

Not to be used for Navigation.

PROJECT TITLE
Dogger Bank South

DRAWING TITLE
Land Plans - Onshore

DRAWING NUMBER: **005028746-01**
PAGE NUMBER: **10 of 20**
Application Reference: 2.7 / APFP Regulations: 5(2)(i)

REV	DATE	REMARKS	DRAW	CHEK	APRD
01	June 2024	FINAL for DCO Application	PA	IM	GH
02	October 2024	FINAL for Pre-Examination Procedural Deadline A	PA	IM/PR	GH
03	January 2025	FINAL for Project Change Request 2	PA	IM/PR	GH
04	April 2025	FINAL for Deadline 4	PA	IM/PR	GH

0 0.03 0.06 0.09 0.12 Km
0 0.01 0.03 0.04 0.06 Miles

SCALE 1:2,500 PLOT SIZE A0
DATUM VERTICAL REF N/A
ORDR 1936
PRJ British National Grid

DALCOUR MACLAREN
DBS Offshore Wind

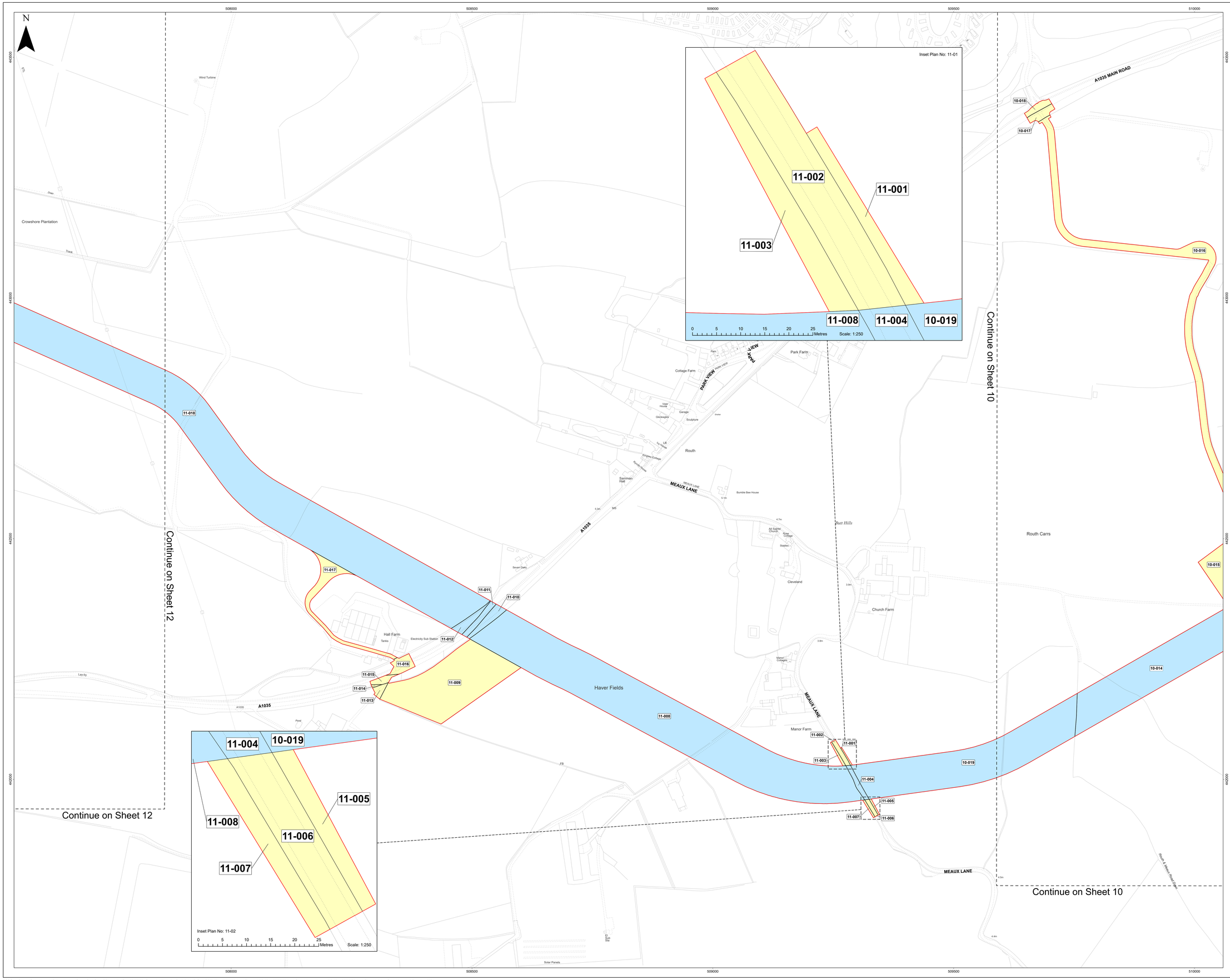

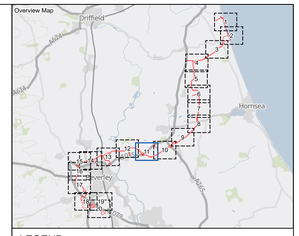

LEGEND

- Order Limits
- Acquisition of Rights
- Temporary Possession
- Sheet Boundary

MAP NOTES / DATA SOURCES:
© Crown copyright [and database rights] (2024) license number 100042124

Not to be used for Navigation.

PROJECT TITLE
Dogger Bank South

DRAWING TITLE
Land Plans - Onshore

DRAWING NUMBER: **005028746-01** PAGE NUMBER: **11 of 20**

Application Reference: 2.7 / APFP Regulations: 5(2)(i)

REV	DATE	REMARKS	DRAW	CHEK	APRD
01	June 2024	FINAL for DCO Application	PA	IM	GH
02	October 2024	FINAL for Pre-Examination Procedural Deadline A	PA	IM/PR	GH
03	January 2025	FINAL for Project Change Request 2	PA	IM/PR	GH
04	April 2025	FINAL for Deadline 4	PA	IM/PR	GH

0 0.03 0.06 0.09 0.12 Km
0 0.01 0.03 0.04 0.06 Miles

GRID NORTH

SCALE 1:2,500 PLOT SIZE A0
DATUM OSGB 1936 VERTICAL REF N/A
PRJ British National Grid

DALCOUR MACLAREN
DBS Offshore Wind

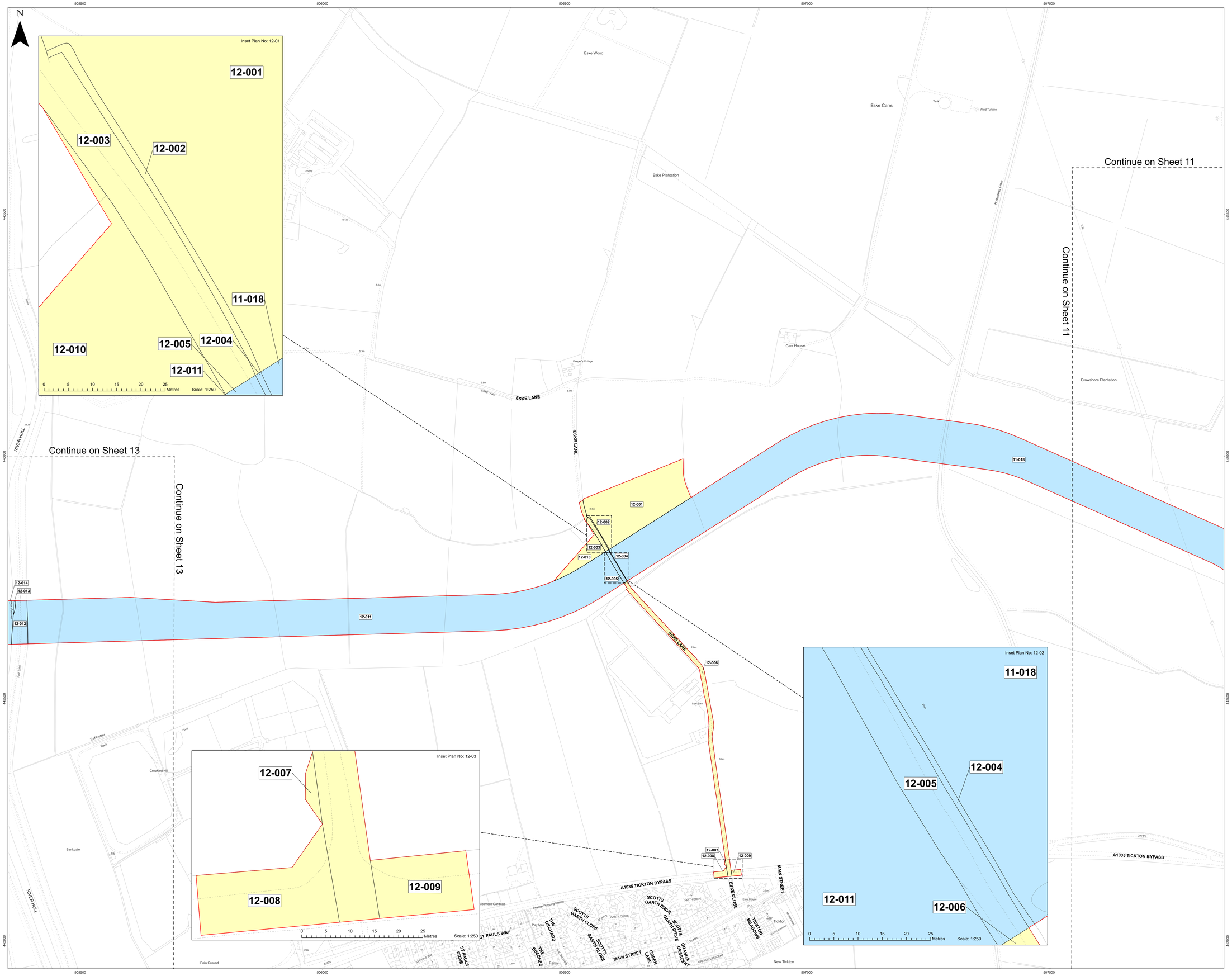

MAP NOTES / DATA SOURCES:
© Crown copyright [and database rights] (2024) license number 100042124

Not to be used for Navigation.

PROJECT TITLE

Dogger Bank South

DRAWING TITLE

Land Plans - Onshore

DRAWING NUMBER: **005028746-01**

PAGE NUMBER: **12 of 20**

Application Reference: 2.7 / APFP Regulations: 5(2)(i)

REV	DATE	REMARKS	DRAW	CHEK	APRD
01	June 2024	FINAL for DCO Application	PA	IM	GH
02	October 2024	FINAL for Pre-Examination Procedural Deadline A	PA	IM/PR	GH
03	January 2025	FINAL for Project Change Request 2	PA	IM/PR	GH
04	April 2025	FINAL for Deadline 4	PA	IM/PR	GH

0 0.03 0.06 0.09 0.12 Km
0 0.01 0.03 0.04 0.06 Miles

N GRID NORTH

SCALE	1:2,500	PLOT SIZE	A0
DATUM	OSGB 1936	VERTICAL REF	N/A
GRID	British National Grid		

DALCOUR MACLAREN

DBS Offshore Wind

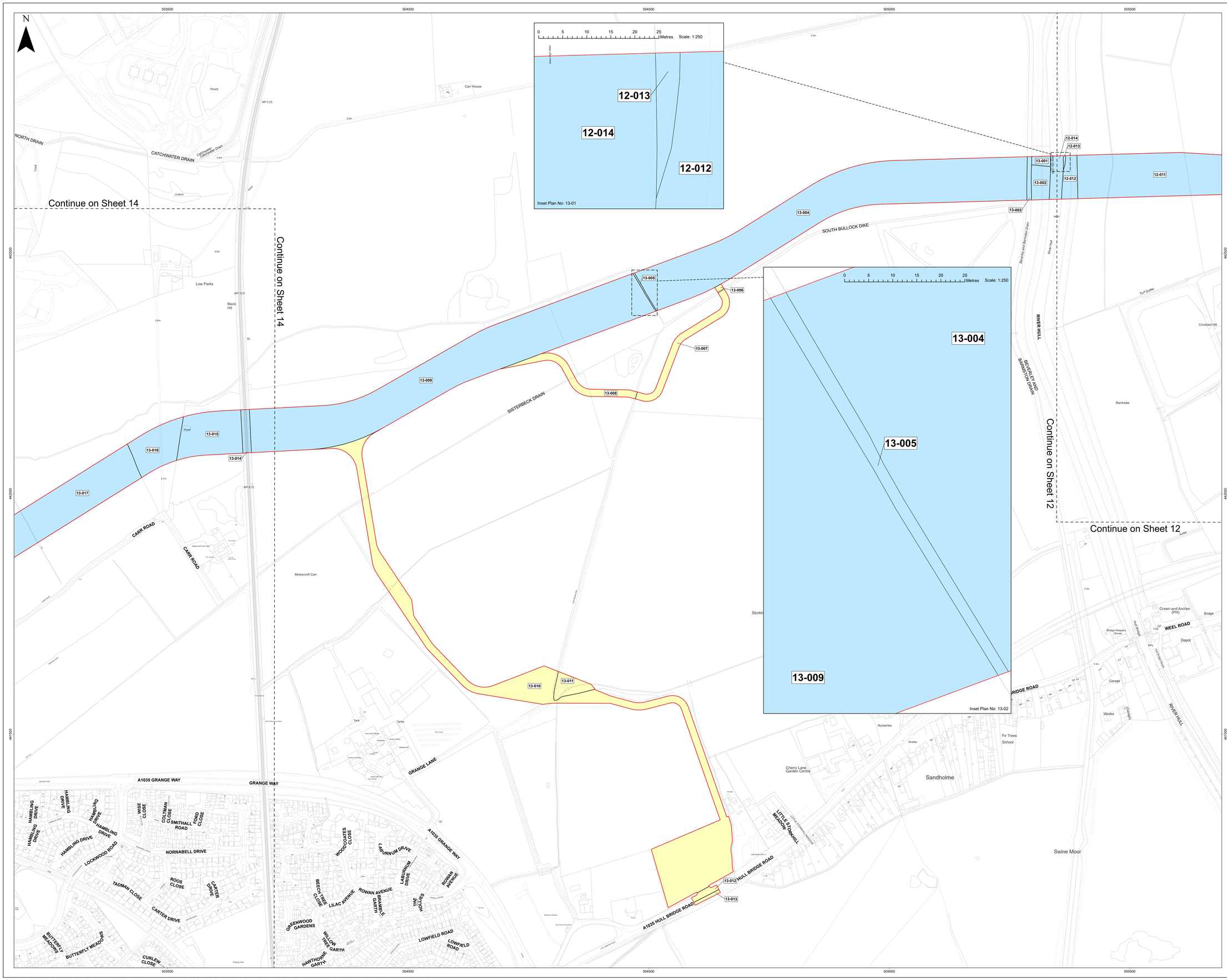

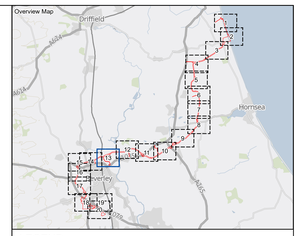

LEGEND

- Order Limits
- Acquisition of Rights
- Temporary Possession
- Sheet Boundary

MAP NOTES / DATA SOURCES:
© Crown copyright [and database rights] (2024) license number 100042124

Not to be used for Navigation.

PROJECT TITLE
Dogger Bank South

DRAWING TITLE
Land Plans - Onshore

DRAWING NUMBER: **005028746-01** PAGE NUMBER: **13 of 20**

Application Reference: 2.7 / APFP Regulations: 5(2)(i)

REV	DATE	REMARKS	DRAW	CHEK	APRD
01	June 2024	FINAL for DCO Application	PA	IM	GH
02	October 2024	FINAL for Pre-Examination Procedural Deadline A	PA	IM/PR	GH
03	January 2025	FINAL for Project Change Request 2	PA	IM/PR	GH
04	April 2025	FINAL for Deadline 4	PA	IM/PR	GH

0 0.03 0.06 0.09 0.12 Km
0 0.01 0.03 0.04 0.06 Miles

SCALE	1:2,500	PLOT SIZE	A0
DATUM		VERTICAL REF	N/A
GRID	OSGB 1936		
PRJ	British National Grid		

DALCOUR MACLAREN

DBS Offshore Wind

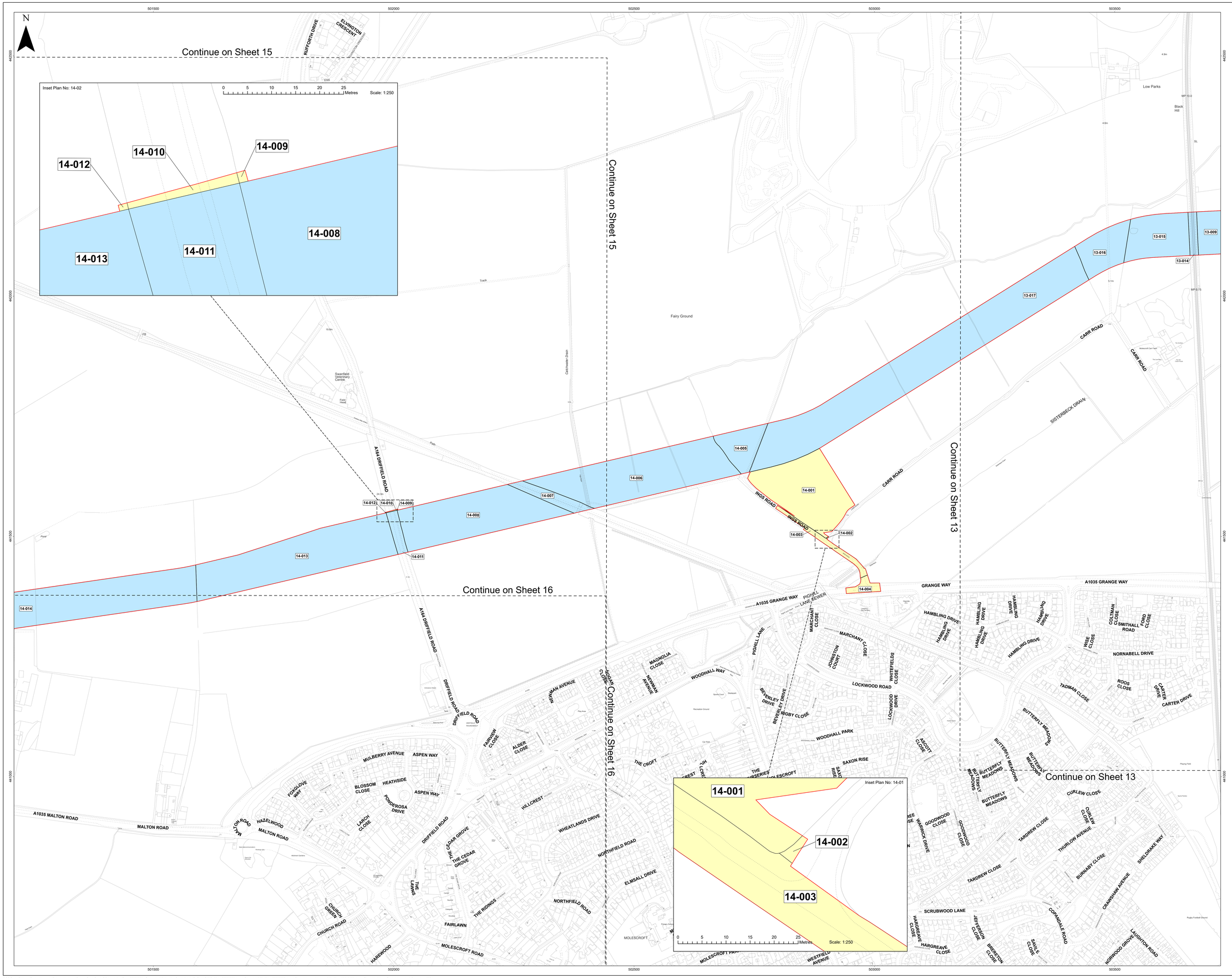

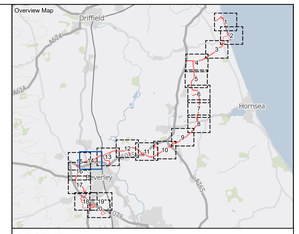

LEGEND

- Order Limits
- Acquisition of Rights
- Temporary Possession
- Sheet Boundary

MAP NOTES / DATA SOURCES:
© Crown copyright [and database rights] (2024) license number 100042124

Not to be used for Navigation.

PROJECT TITLE
Dogger Bank South

DRAWING TITLE
Land Plans - Onshore

DRAWING NUMBER: **005028746-01**
PAGE NUMBER: **14 of 20**
Application Reference: 2.7 / APFP Regulations: 5(2)(i)

REV	DATE	REMARKS	DRAW	CHEK	APRD
01	June 2024	FINAL for DCO Application	PA	IM	GH
02	October 2024	FINAL for Pre-Examination Procedural Deadline A	PA	IM/PR	GH
03	January 2025	FINAL for Project Change Request 2	PA	IM/PR	GH
04	April 2025	FINAL for Deadline 4	PA	IM/PR	GH

0 0.03 0.06 0.09 0.12 Km
0 0.01 0.03 0.04 0.06 Miles

SCALE 1:2,500 | PLOT SIZE A0
DATUM OSGB 1936 | VERTICAL REF N/A
PRJ British National Grid

DALCOUR MACLAREN
DBS Offshore Wind

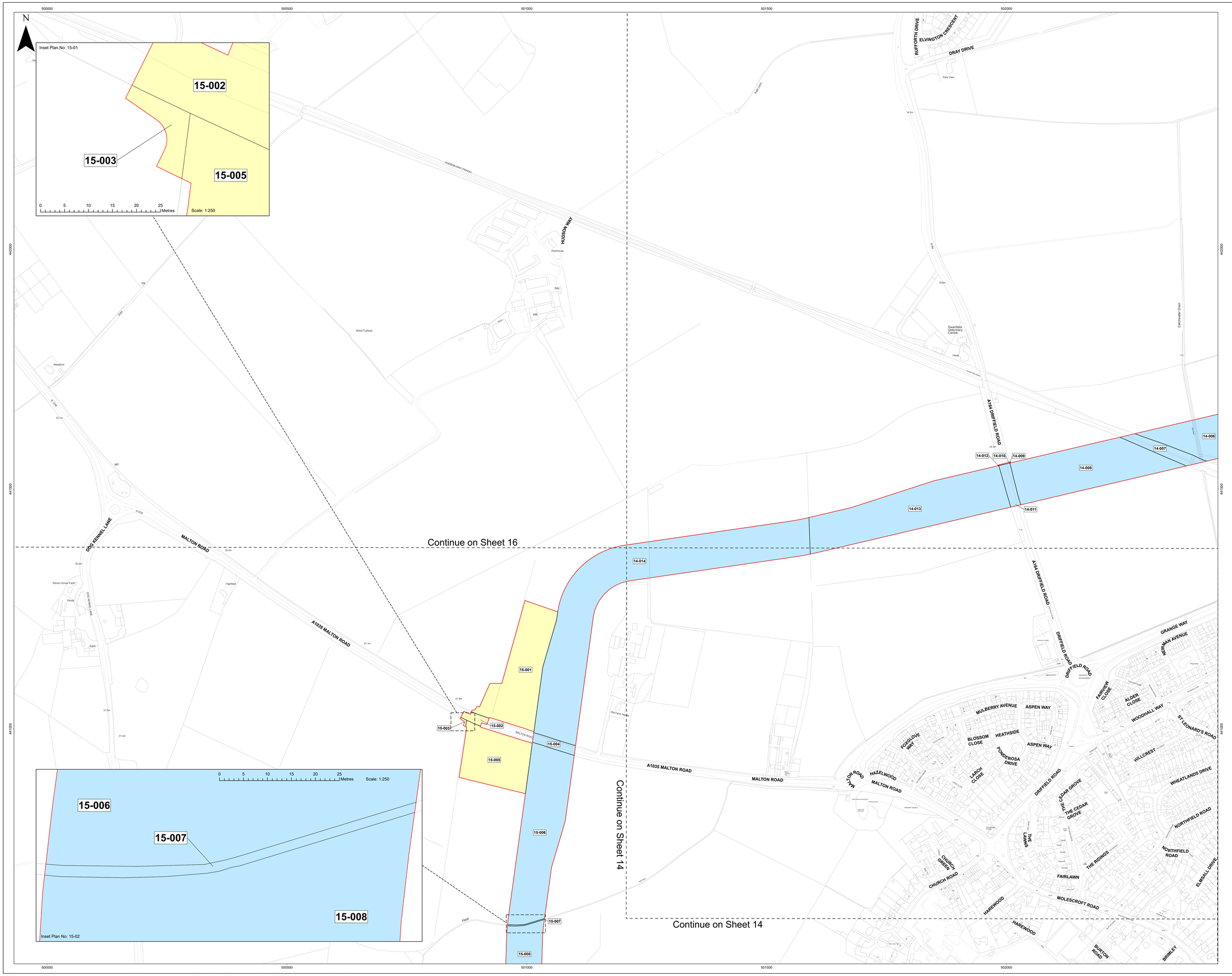

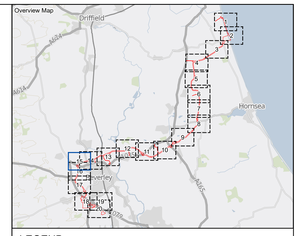

LEGEND
- Order Limits
- Acquisition of Rights
- Temporary Possession
- Sheet Boundary

MAP NOTES / DATA SOURCES:
© Crown copyright [and database rights] (2024) license number 100042124

Not to be used for Navigation.

PROJECT TITLE
Dogger Bank South

DRAWING TITLE
Land Plans - Onshore

DRAWING NUMBER: **005028746-01**
PAGE NUMBER: **15 of 20**
Application Reference: 2.7 / APFP Regulations: 5(2)(i)

REV	DATE	REMARKS	DRAW	CHEK	APRD
01	June 2024	FINAL for DCO Application	PA	IM	GH
02	October 2024	FINAL for Pre-Examination Procedural Deadline A	PA	IM/PR	GH
03	January 2025	FINAL for Project Change Request 2	PA	IM/PR	GH
04	April 2025	FINAL for Deadline 4	PA	IM/PR	GH

0 0.03 0.06 0.09 0.12 Km
0 0.01 0.03 0.04 0.06 Miles

N GRID NORTH

SCALE	1:2,500	PLOT SIZE	A0
DATUM	OSGB 1936	VERTICAL REF	N/A
GRID	British National Grid		

DALCOUR MACLAREN
DBS Offshore Wind

DOC Path: C:\Users\Paulo.Alexandre\Dalcour Maclaren\Dogger Bank South Offshore Wind Farm 22000026 - Geomatics\02 Working Data\18_LAND_PLANS\20240311_22000026_Land_Plans_V1\20240311_22000026_Land_Plans_V1.aprx | Layout: 20240311_22000026_Land_Plans_V1 | User: Paulo.Alexandre | Date: June 2024

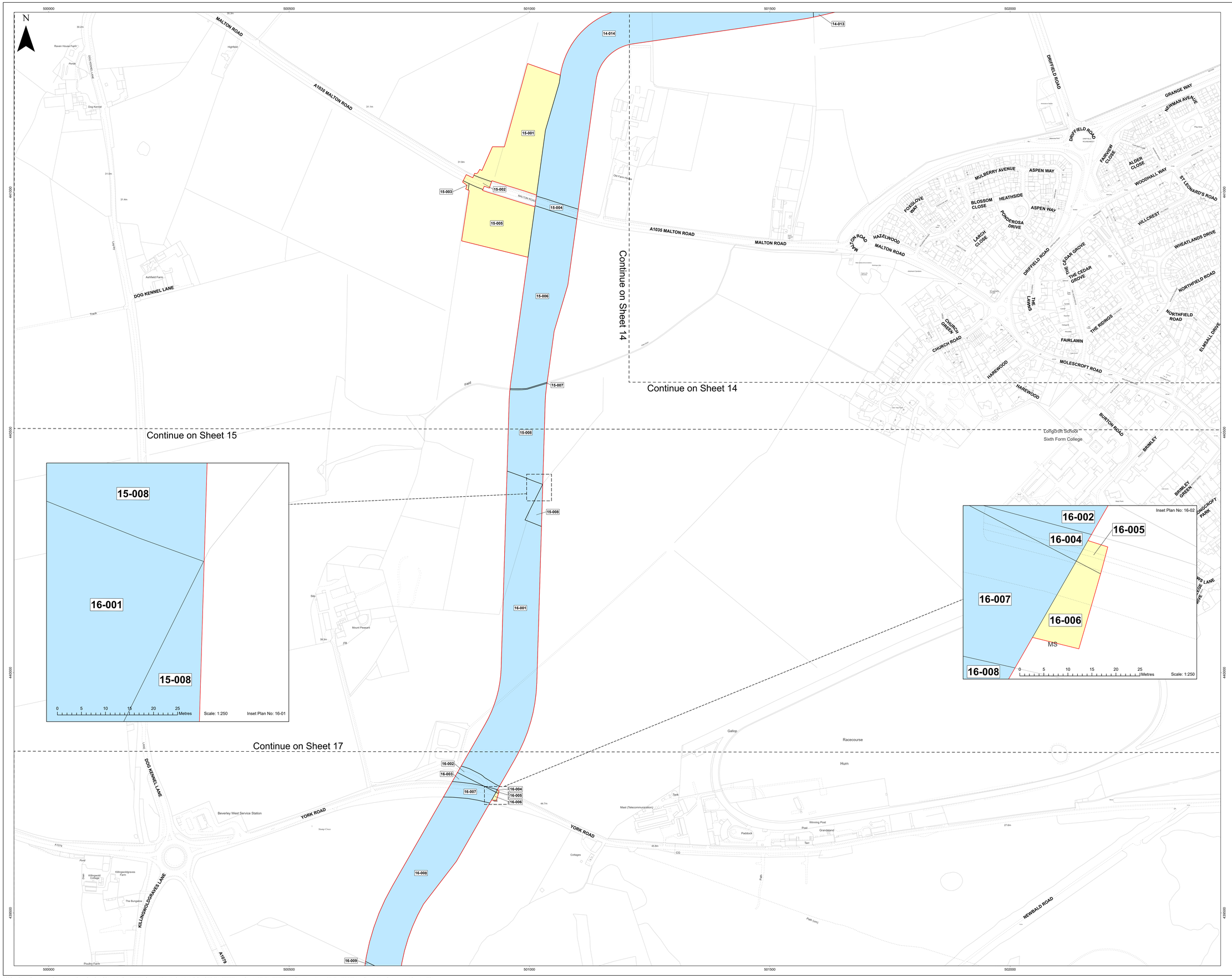

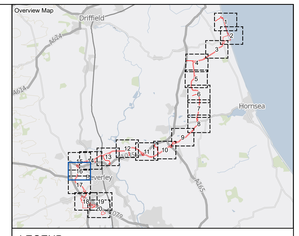

LEGEND

- Order Limits
- Acquisition of Rights
- Temporary Possession
- Sheet Boundary

MAP NOTES / DATA SOURCES:
© Crown copyright [and database rights] (2024) license number 100042124

Not to be used for Navigation.

PROJECT TITLE
Dogger Bank South

DRAWING TITLE
Land Plans - Onshore

DRAWING NUMBER: **005028746-01** PAGE NUMBER: **16 of 20**

Application Reference: 2.7 / APFP Regulations: 5(2)(i)

REV	DATE	REMARKS	DRAW	CHEK	APRD
01	June 2024	FINAL for DCO Application	PA	IM	GH
02	October 2024	FINAL for Pre-Examination Procedural Deadline A	PA	IM/PR	GH
03	January 2025	FINAL for Project Change Request 2	PA	IM/PR	GH
04	April 2025	FINAL for Deadline 4	PA	IM/PR	GH

0 0.03 0.06 0.09 0.12 Km
0 0.01 0.03 0.04 0.06 Miles

SCALE 1:2,500 PLOT SIZE A0
DATUM VERTICAL REF N/A
PRJ OSGB 1936
PRJ British National Grid
GRID NORTH

DALCOUR MACLAREN
DBS Offshore Wind

DOC Path: C:\Users\Paulo.Alexandre\Dalcour Maclaren\Dogger Bank South Offshore Wind Farm 22000026 - Geomatics\02 Working Data\19_LAND_PLANS\20240311_22000026_Land_Plans_V1\20240311_22000026_Land_Plans_V1.aprx | Layout: 20240311_22000026_Land_Plans_V1 | User: Paulo.Alexandre | Date: June 2024

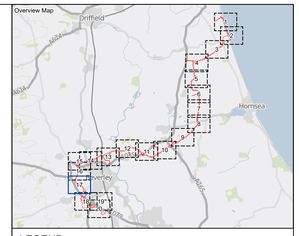

LEGEND

- Order Limits
- Acquisition of Rights
- Temporary Possession
- Sheet Boundary

MAP NOTES / DATA SOURCES:

© Crown copyright [and database rights] (2024) license number 100042124

Not to be used for Navigation.

PROJECT TITLE

Dogger Bank South

DRAWING TITLE

Land Plans - Onshore

DRAWING NUMBER: **005028746-01**

PAGE NUMBER: **17 of 20**

Application Reference: 2.7 / APFP Regulations: 5(2)(i)

REV	DATE	REMARKS	DRAW	CHEK	APRD
01	June 2024	FINAL for DCO Application	PA	IM	GH
02	October 2024	FINAL for Pre-Examination Procedural Deadline A	PA	IM/PR	GH
03	January 2025	FINAL for Project Change Request 2	PA	IM/PR	GH
04	April 2025	FINAL for Deadline 4	PA	IM/PR	GH

0 0.03 0.06 0.09 0.12 Km

0 0.01 0.03 0.04 0.06 Miles

NORTH ORIENTATION

SCALE 1:2,500

PLOT SIZE A0

DATUM ORDS 1936

VERTICAL REF N/A

PRJ British National Grid

DALCOUR MACLAREN

DBS Offshore Wind

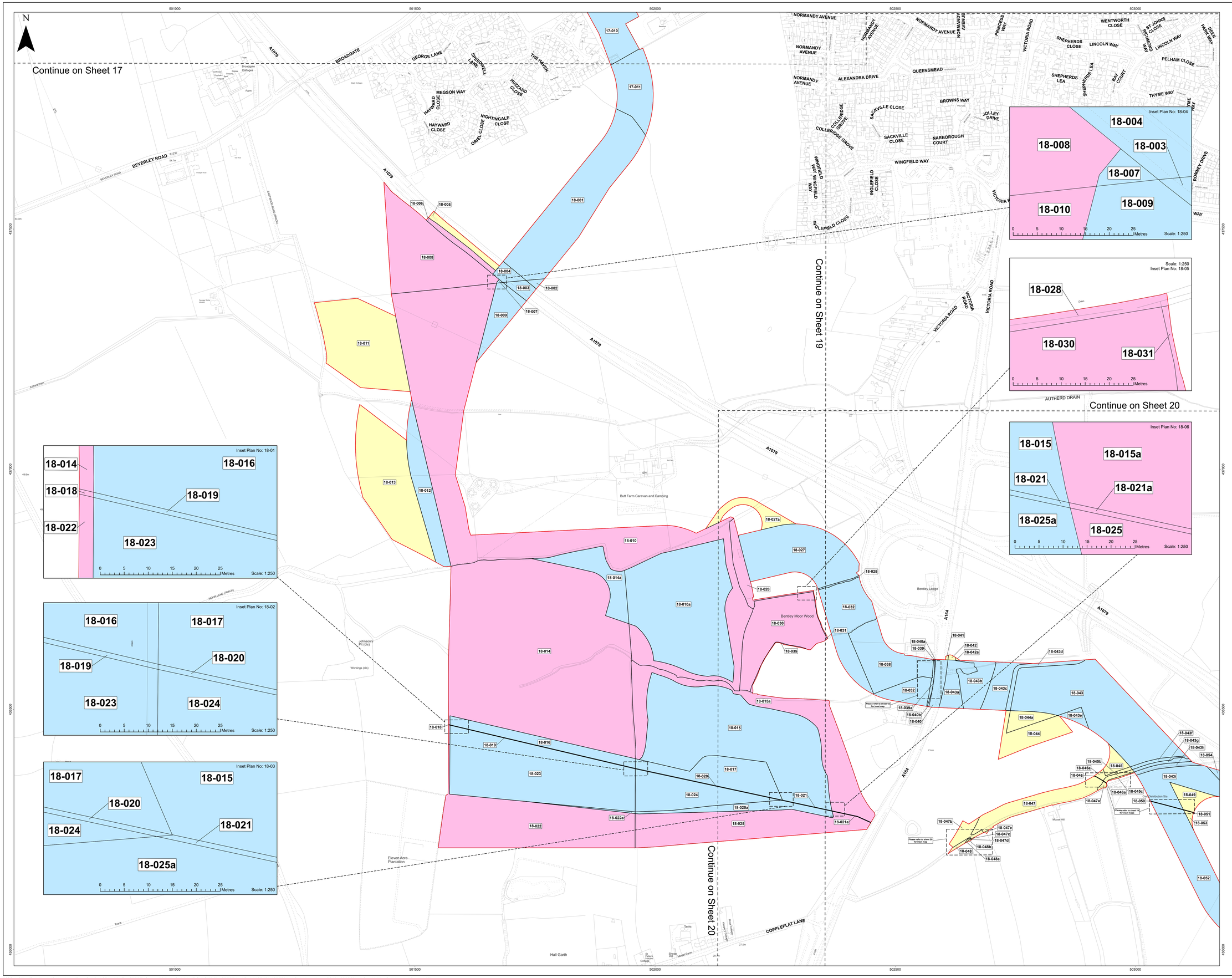

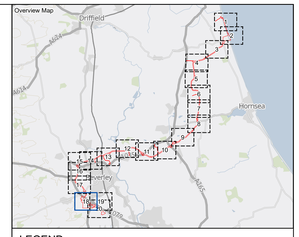

LEGEND
- Order Limits
- Freehold Acquisition
- Acquisition of Rights
- Temporary Possession
- Sheet Boundary

MAP NOTES / DATA SOURCES:
© Crown copyright [and database rights] (2024) license number 100042124

Not to be used for Navigation.

PROJECT TITLE
Dogger Bank South

DRAWING TITLE
Land Plans - Onshore

DRAWING NUMBER: **005028746-01** PAGE NUMBER: **18 of 20**

Application Reference: 2.7 / APFP Regulations: 5(2)(i)

REV	DATE	REMARKS	DRAW	CHEK	APRD
01	June 2024	FINAL for DCO Application	PA	IM	GH
02	October 2024	FINAL for Pre-Examination Procedural Deadline A	PA	IM/PR	GH
03	January 2025	FINAL for Project Change Request 2	PA	IM/PR	GH
04	April 2025	FINAL for Deadline 4	PA	IM/PR	GH

0 0.03 0.06 0.09 0.12 Km
0 0.01 0.03 0.04 0.06 Miles

SCALE 1:2,500 PLOT SIZE A0
DATUM VERTICAL REF N/A
OSGB 1936
PRJ British National Grid

DALCOUR MACLAREN
DBS Offshore Wind

DOC Path: C:\Users\Paulo.Alexandre\Dalcour Maclaren\Dogger Bank South Offshore Wind Farm 22000026 - Geomatics\02 Working Data\18_LAND_PLANS\20240311_22000026_Land_Plans_V1\20240311_22000026_Land_Plans_V1.aprx | Layout: 20240311_22000026_Land_Plans_V1 | User: Paulo.Alexandre | Date: June 2024

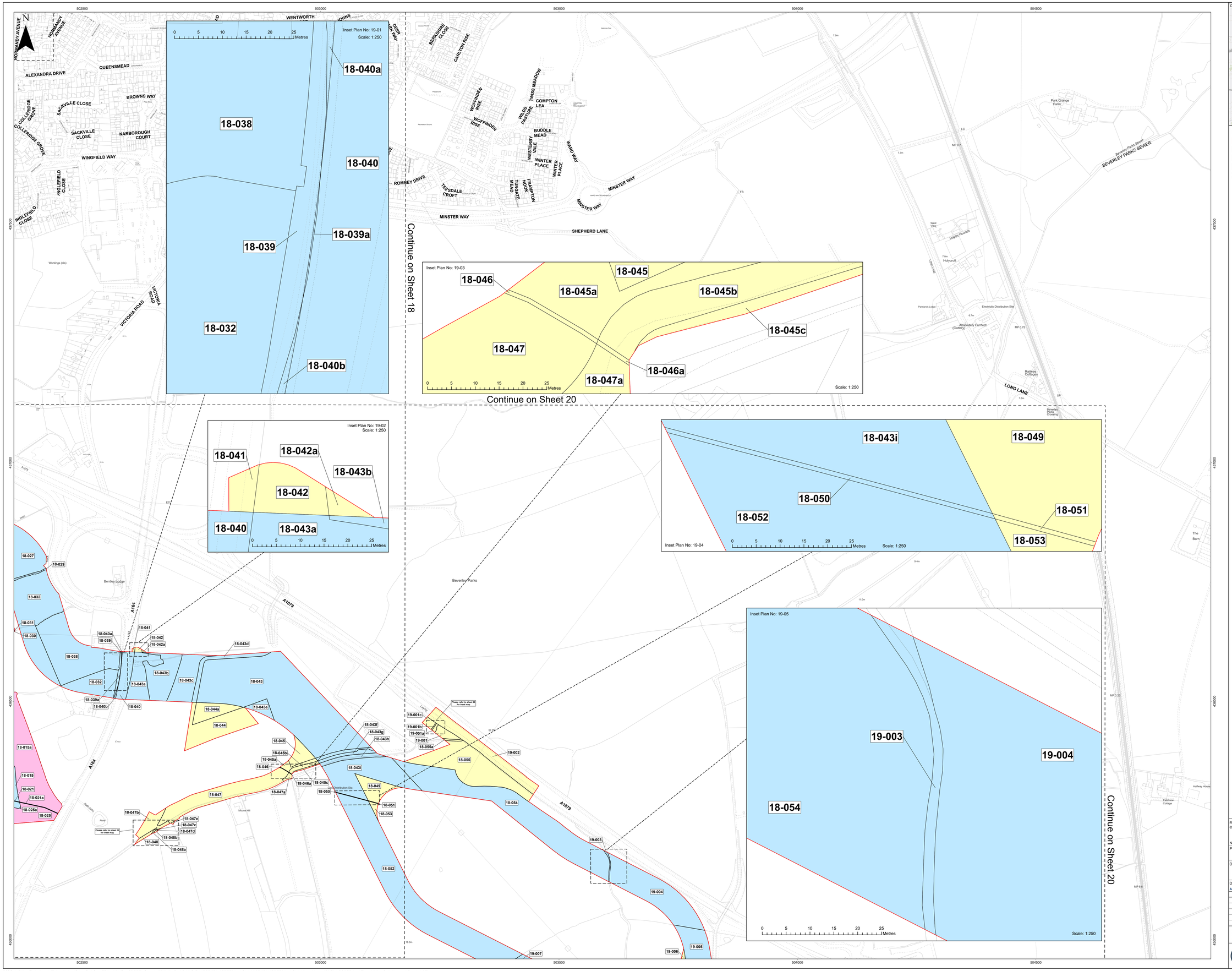

MAP NOTES / DATA SOURCES:
© Crown copyright [and database rights] (2024) license number 100042124

Not to be used for Navigation.

PROJECT TITLE
Dogger Bank South

DRAWING TITLE
Land Plans - Onshore

DRAWING NUMBER: **005028746-01**
PAGE NUMBER: **19 of 20**
Application Reference: 2.7 / APFP Regulations: 5(2)(i)

REV	DATE	REMARKS	DRAW	CHEK	APRD
01	June 2024	FINAL for DCO Application	PA	IM	GH
02	October 2024	FINAL for Pre-Examination Procedural Deadline A	PA	IM/PR	GH
03	January 2025	FINAL for Project Change Request 2	PA	IM/PR	GH
04	April 2025	FINAL for Deadline 4	PA	IM/PR	GH

0 0.03 0.06 0.09 0.12 Km
0 0.01 0.03 0.04 0.06 Miles

SCALE 1:2,500 | PLOT SIZE A0
DATUM OSGB 1936 | VERTICAL REF N/A
PRJ British National Grid
NORTH ORIENTATION

DALCOUR MACLAREN
DBS Offshore Wind

DOC Path: C:\Users\Paulo.Alexandre\Dalcour Maclaren\Dogger Bank South Offshore Wind Farm 22000026 - Geomatics\02 Working Data\18_LAND_PLANS\20240311_22000026_Land_Plans_V1\20240311_22000026_Land_Plans_V1.aprx | Layout: 20240311_22000026_Land_Plans_V1 | User: Paulo.Alexandre | Date: June 2024

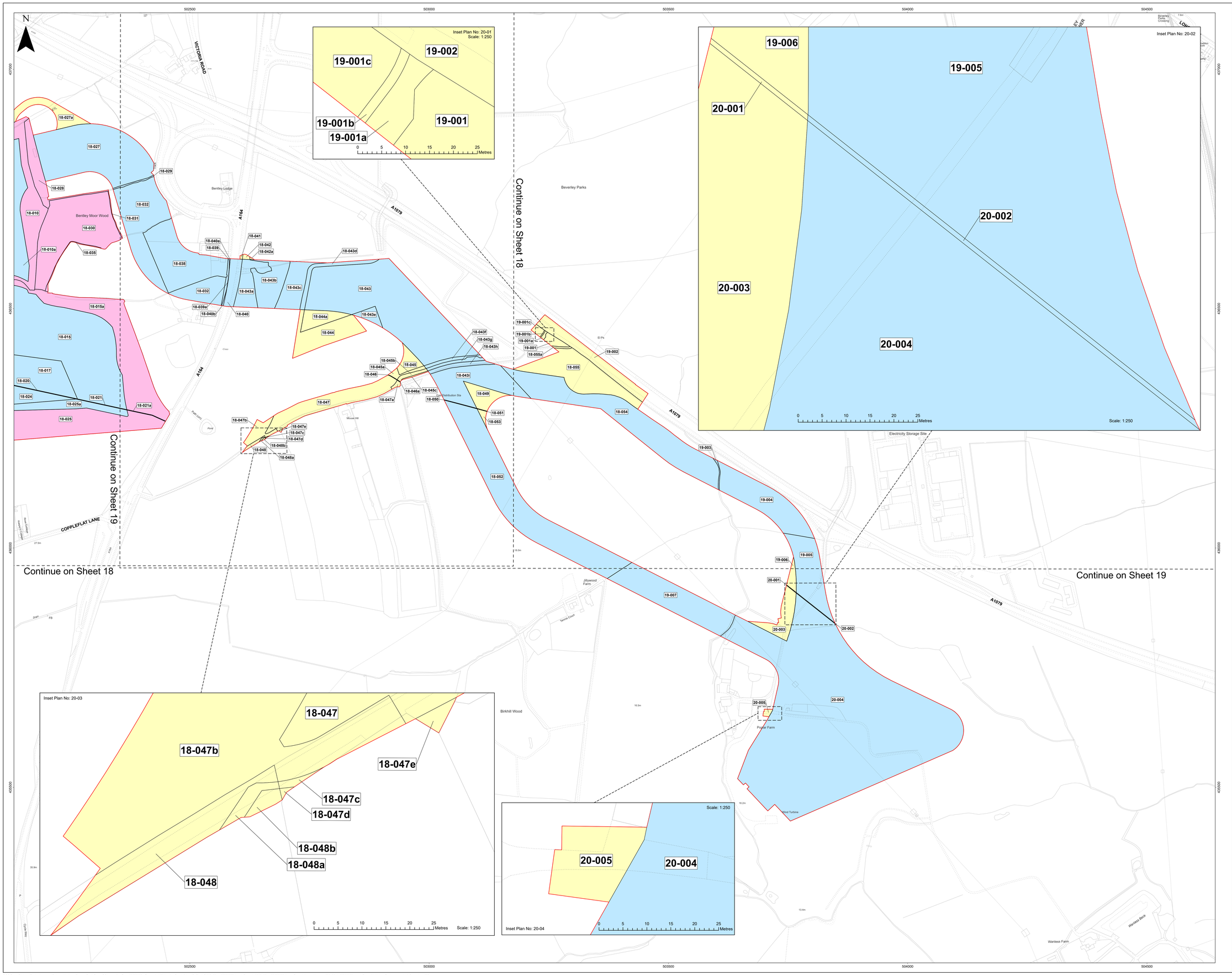

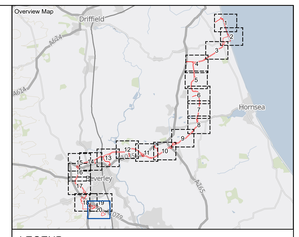

LEGEND
- Order Limits
- Freehold Acquisition
- Acquisition of Rights
- Temporary Possession
- Sheet Boundary

MAP NOTES / DATA SOURCES:
© Crown copyright [and database rights] (2024) license number 100042124

Not to be used for Navigation.

PROJECT TITLE
Dogger Bank South

DRAWING TITLE
Land Plans - Onshore

DRAWING NUMBER: **005028746-01** PAGE NUMBER: **20 of 20**

Application Reference: 2.7 / APFP Regulations: 5(2)(i)

REV	DATE	REMARKS	DRAW	CHEK	APRD
01	June 2024	FINAL for DCO Application	PA	IM	GH
02	October 2024	FINAL for Pre-Examination Procedural Deadline A	PA	IM/PR	GH
03	January 2025	FINAL for Project Change Request 2	PA	IM/PR	GH
04	April 2025	FINAL for Deadline 4	PA	IM/PR	GH

0 0.03 0.06 0.09 0.12 Km
0 0.01 0.03 0.04 0.06 Miles

SCALE 1:2,500 PLOT SIZE A0
DATUM OSGB 1936 VERTICAL REF N/A
GRID British National Grid

DALCOUR MACLAREN

DBS Offshore Wind

RWE Renewables UK Dogger Bank
South (West) Limited

RWE Renewables UK Dogger Bank
South (East) Limited

Windmill Business Park
Whitehill Way
Swindon
Wiltshire, SN5 6PB

RWE MASDAR